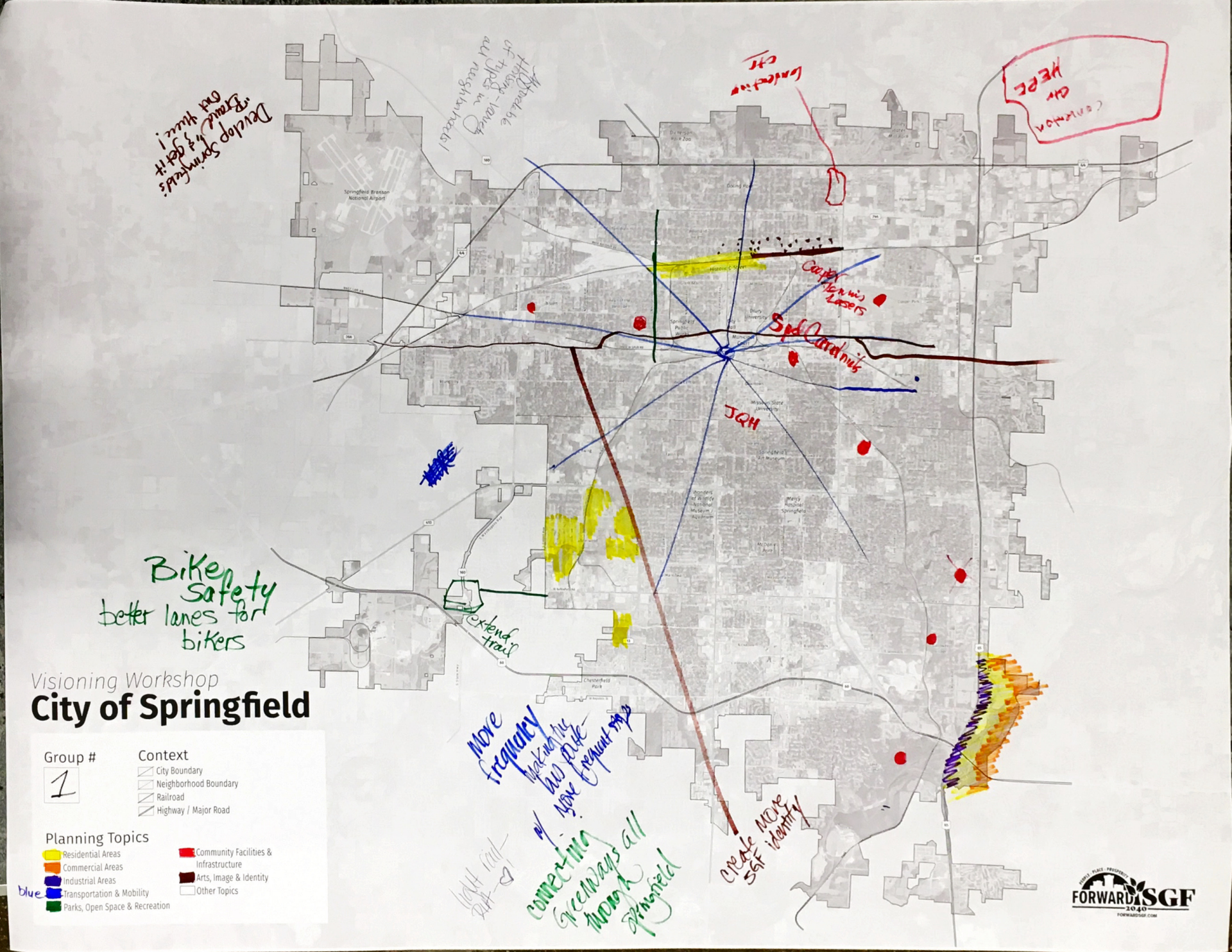
Visioning Workshop
City of Springfield
Group #
1
Context
City Boundary
Neighborhood Boundary
Railroad
Highway / Major Road
Planning Topics
Residential Areas
Commercial Areas
Industrial Areas
blue
Transportation & Mobility
Parks, Open Space & Recreation
Community Facilities & Infrastructure
Arts, Image & Identity
Other Topics
Springfield Branson National Airport
Cooper Tennis Lasers
Spd Cardinals
JQH
Bike safety
better lanes for bikers
extend trail
Chesterfield Park
Mercy Hospital Springfield
Missouri State University
Springfield Art Museum
Wonders of Wildlife National Museum / Aquarium
Springfield Public Works
Diversion Park Zoo
Dixie Park
Hospital Hill
Dixie Park
Mercy Park
Connection Ctr
Connection Ctr HERE
Develop Springfield's "Brand" & get it out there!
Affordable Housing - variety of types in all neighborhoods!
More frequency
making the bus route - more frequent stops
connecting Greenways all through Springfield
create more SGF identity
FORWARD SGF 2040
FORWARDSGF.COM

FORWARD SGF

Visioning Workshop Series

January 28-29, 2020

Workshop Agenda

- Introductions
- Large Group Polling Exercise
- Break into small groups – Mapping Exercise
- Group Report Back/Wrap-up

Visioning Workshop Topics

- Residential Areas
- Commercial Areas
- Industrial Areas
- Transportation & Mobility
- Parks, Open Space & Recreation
- Community Facilities & Infrastructure
- Arts, Image & Identity
- Other Topics

FORWARD SGF
Visioning Workshop

Group #

Residential Areas

Examples: Types and location of new housing, property maintenance, housing renovation, code enforcement, historic preservation, affordable housing, senior housing, etc.

Commercial Areas

Examples: Types of commercial development, desired aesthetic, key redevelopment opportunity sites, examples of quality development, etc.

FORWARD SGF
Visioning Workshop

Group #

Industrial Areas

Examples: Potential development sites, desired areas for industrial and light industrial uses (e.g. manufacturing, warehousing and logistics, business parks), impacts on surrounding uses, access, and infrastructure, etc.

Transportation & Mobility

Examples: New streets and extensions, intersection improvements, traffic signals, transit service, sidewalks, trails, pedestrian improvements, parking, etc.

FORWARD SGF
Visioning Workshop

Group #

Parks, Open Space & Recreation

Examples: Locations for future parks or park expansions, open space preservation targets, sensitive environmental areas, public gathering spaces, etc.

Community Facilities & Infrastructure

Examples: Desired locations for improved or expanded city services, community assets that should be preserved, areas in need of improved infrastructure, etc.

FORWARD SGF
Visioning Workshop

Group #

Arts, Image & Identity

Examples: Opportunities for gateway and welcome signs, streetscaping, corridors with desirable appearance or in need of improvement, areas to target historic preservation efforts, public art opportunities, etc.

Other

Include any suggestions that do not fit under one of the other categories.

Visioning Workshop

City of Springfield

Group # **2**

Context

- City Boundary
- Neighborhood Boundary
- Railroad
- Highway / Major Road

Planning Topics

- Residential Areas
- Commercial Areas
- Industrial Areas
- Transportation & Mobility
- Parks, Open Space & Recreation
- Community Facilities & Infrastructure
- Arts, Image & Identity
- Other Topics

FORWARD SGF 2040
PEOPLE • PLACE • PROSPERITY
FORWARDSGF.COM

FORWARD SGF

Visioning Workshop Series

January 28-29, 2020

Workshop Agenda

- Introductions
- Large Group Polling Exercise
- Break into small groups – Mapping Exercise
- Group Report Back/Wrap-up

Visioning Workshop Topics

- Residential Areas
- Commercial Areas
- Industrial Areas
- Transportation & Mobility
- Parks, Open Space & Recreation
- Community Facilities & Infrastructure
- Arts, Image & Identity
- Other Topics

FORWARD SGF
Visioning Workshop

Group # 2

Residential Areas

Examples: Types and location of new housing, property maintenance, housing renovation, code enforcement, historic preservation, affordable housing, senior housing, etc.

1) Improve corridors that enter the city.
   - Blight
   - Landscaping
   - show off our good parts
   - Beautify Downtown more so people want to go + diversify it attractions

- Route 66 Promotion
- connect amenities to keep young professionals.

2) • micro communities

3) • Transit between communities/ [redacted] attractions
   - new ideas for mass transit

4) • use springs and other natural resources to market ourselves.

Commercial Areas

Examples: Types of commercial development, desired aesthetic, key redevelopment opportunity sites, examples of quality development, etc.

- rethinking Battlefield mall
  - sports tourism
  - condos / housing

Summary

1) [redacted] Clean up high traffic corridors
2) focus on local communities
3)

FORWARD SGF
Visioning Workshop

Group #

Industrial Areas

Examples: Potential development sites, desired areas for industrial and light industrial uses (e.g. manufacturing, warehousing and logistics, business parks), impacts on surrounding uses, access, and infrastructure, etc.

Transportation & Mobility

Examples: New streets and extensions, intersection improvements, traffic signals, transit service, sidewalks, trails, pedestrian improvements, parking, etc.

FORWARD SGF
Visioning Workshop

Group #

Parks, Open Space & Recreation

Examples: Locations for future parks or park expansions, open space preservation targets, sensitive environmental areas, public gathering spaces, etc.

Community Facilities & Infrastructure

Examples: Desired locations for improved or expanded city services, community assets that should be preserved, areas in need of improved infrastructure, etc.

FORWARD SGF
Visioning Workshop

Group #

Arts, Image & Identity

Examples: Opportunities for gateway and welcome signs, streetscaping, corridors with desirable appearance or in need of improvement, areas to target historic preservation efforts, public art opportunities, etc.

Other

Include any suggestions that do not fit under one of the other categories.

Visioning Workshop

City of Springfield

Group # 4

Context

- City Boundary
- Neighborhood Boundary
- Railroad
- Highway / Major Road

Planning Topics

- Residential Areas
- Commercial Areas
- Industrial Areas
- Transportation & Mobility
- Parks, Open Space & Recreation
- Community Facilities & Infrastructure
- Arts, Image & Identity
- Other Topics

FORWARD SGF 2040
PEOPLE • PLACE • PROSPERITY
FORWARDSGF.COM

4

FORWARD SGF

Visioning Workshop Series

January 28-29, 2020

Workshop Agenda

- Introductions
- Large Group Polling Exercise
- Break into small groups – Mapping Exercise
- Group Report Back/Wrap-up

Visioning Workshop Topics

- Residential Areas
- Commercial Areas
- Industrial Areas
- Transportation & Mobility
- Parks, Open Space & Recreation
- Community Facilities & Infrastructure
- Arts, Image & Identity
- Other Topics

one big idea —
"mixed-use" development —
to create local residential
identity.

Group #

FORWARD SGF
Visioning Workshop

Residential Areas

Examples: Types and location of new housing, property maintenance, housing renovation, code enforcement, historic preservation, affordable housing, senior housing, etc.

So. east Springfield - New area
Hickory Hills
Lots of apartment houses in
Ovaidell areas.
Need more vehicle access for
downtown building (residential)

buried
utilities

Vision 2020 - adding repurposing when
space becomes available.

Commercial Areas

More Grand & Westside Betterment

Examples: Types of commercial development, desired aesthetic, key redevelopment opportunity sites, examples of quality development, etc.

Farmers Park - not enjoyment. Building
Not be accountable.
Development listened (apartments)
Using building downtown for
"repurposing"
Contributing to the art community
Mixing commercial & residential.
(Well-planned.)

Group #

FORWARD SGF
Visioning Workshop

Industrial Areas

Examples: Potential development sites, desired areas for industrial and light industrial uses (e.g. manufacturing, warehousing and logistics, business parks), impacts on surrounding uses, access, and infrastructure, etc.

The abrasy have railroad
corridor for light & heavy industry
Lots of business parks now, it seems!
Northeast for light & med.
Southwest - heavy.

Transportation & Mobility

Examples: New streets and extensions, intersection improvements, traffic signals, transit service, sidewalks, trails, pedestrian improvements, parking, etc.

trails - more
Grant money is coming for sidewalks

Group #

FORWARD SGF
Visioning Workshop

Parks, Open Space & Recreation

Examples: Locations for future parks or park expansions, open space preservation targets, sensitive environmental areas, public gathering spaces, etc.

Festivals - more!

No human or animal waste on trails

Park expansion in poverty areas

Yes

Roller Coast in Doling Park!

Community Facilities & Infrastructure

Examples: Desired locations for improved or expanded city services, community assets that should be preserved, areas in need of improved infrastructure, etc.

Be prudent about tearing down structures just because they are "old." Certain areas that seem to always come up to discuss.

West College

Downtown

Galloway

Group #

FORWARD SGF
Visioning Workshop

Arts, Image & Identity

Examples: Opportunities for gateway and welcome signs, streetscaping, corridors with desirable appearance or in need of improvement, areas to target historic preservation efforts, public art opportunities, etc.

Image - beautification
& streetscapes
to town. Gemstone -
Summit,

Other

Include any suggestions that do not fit under one of the other categories.

Tree - leaving trees
when building,
if possible -

More lanes for picking up children
from school.
Sidewalks, like lanes.
Downtown lit light.
Daylighting creeks & restoring
areas around them.

Visioning Workshop

City of Springfield

Group # 6

Context
- City Boundary
- Neighborhood Boundary
- Railroad
- Highway / Major Road

Planning Topics
- Residential Areas
- Commercial Areas
- Industrial Areas
- Transportation & Mobility
- Parks, Open Space & Recreation
- Community Facilities & Infrastructure
- Arts, Image & Identity
- Other Topics

improve visual image from airport to downtown

complex convention and hotel space

add shuttle system for tourists (between downtown, convention space, WOW)

decrease congestion

FORWARDSGF 2040
PEOPLE • PLACE • PROSPERITY
FORWARDSGF.COM

6

FORWARD SGF

Visioning Workshop Series

January 28-29, 2020

Workshop Agenda

- ✓ Introductions
- ✓ Large Group Polling Exercise
- ✓ Break into small groups – Mapping Exercise
- Group Report Back/Wrap-up

Visioning Workshop Topics

- Residential Areas
- Commercial Areas
- Industrial Areas
- Transportation & Mobility
- Parks, Open Space & Recreation
- Community Facilities & Infrastructure
- Arts, Image & Identity
- Other Topics

- improve visual appeal from airport to downtown
- decrease congestion in entry points plus Campbell and Battlefield complex
- add convention ~~space~~ and hotel space and tie into downtown and WOW
- shuttle system between Expo Center, downtown, and WOW

FORWARD SGF
Visioning Workshop

Group # 6

Residential Areas

Examples: Types and location of new housing, property maintenance, housing renovation, code enforcement, historic preservation, affordable housing, senior housing, etc.

Commercial Areas

Examples: Types of commercial development, desired aesthetic, key redevelopment opportunity sites, examples of quality development, etc.

FORWARD SGF
Visioning Workshop

Group #

Industrial Areas

Examples: Potential development sites, desired areas for industrial and light industrial uses (e.g. manufacturing, warehousing and logistics, business parks), impacts on surrounding uses, access, and infrastructure, etc.

Transportation & Mobility

Examples: New streets and extensions, intersection improvements, traffic signals, transit service, sidewalks, trails, pedestrian improvements, parking, etc.

FORWARD SGF
Visioning Workshop

Group #

Parks, Open Space & Recreation

Examples: Locations for future parks or park expansions, open space preservation targets, sensitive environmental areas, public gathering spaces, etc.

Community Facilities & Infrastructure

Examples: Desired locations for improved or expanded city services, community assets that should be preserved, areas in need of improved infrastructure, etc.

FORWARD SGF
Visioning Workshop

Group #

Arts, Image & Identity

Examples: Opportunities for gateway and welcome signs, streetscaping, corridors with desirable appearance or in need of improvement, areas to target historic preservation efforts, public art opportunities, etc.

Other

Include any suggestions that do not fit under one of the other categories.

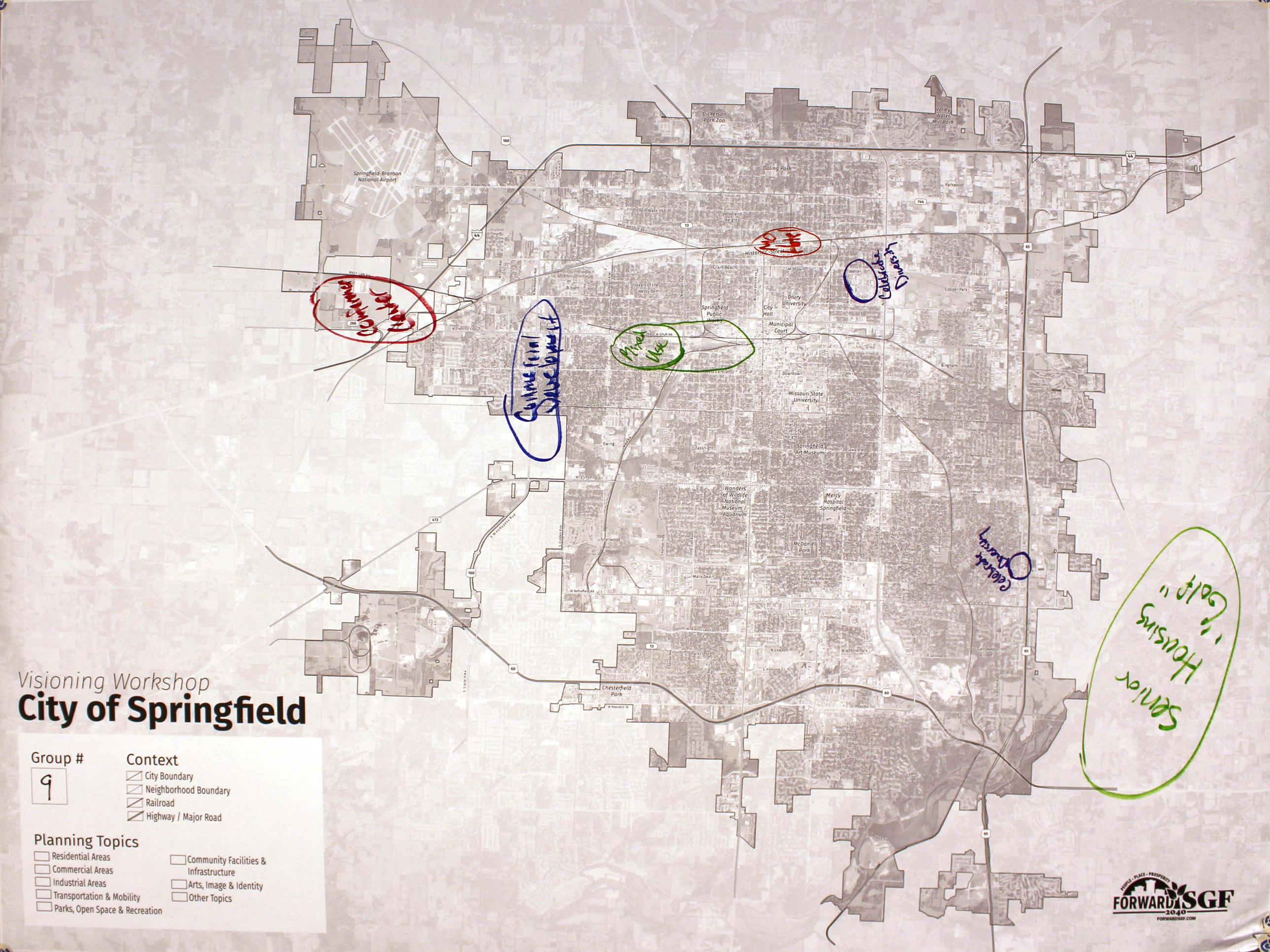

Visioning Workshop

City of Springfield

Group #

9

Context

- City Boundary
- Neighborhood Boundary
- Railroad
- Highway / Major Road

Planning Topics

- Residential Areas
- Commercial Areas
- Industrial Areas
- Transportation & Mobility
- Parks, Open Space & Recreation
- Community Facilities & Infrastructure
- Arts, Image & Identity
- Other Topics

FORWARD SGF 2040

FORWARD SGF

Visioning Workshop Series

January 28-29, 2020

Workshop Agenda

- Introductions
- Large Group Polling Exercise
- Break into small groups – Mapping Exercise
- Group Report Back/Wrap-up

Visioning Workshop Topics

- Residential Areas
- Commercial Areas
- Industrial Areas
- Transportation & Mobility
- Parks, Open Space & Recreation
- Community Facilities & Infrastructure
- Arts, Image & Identity
- Other Topics

FORWARD SGF
Visioning Workshop

Group #

Residential Areas

Examples: Types and location of new housing, property maintenance, housing renovation, code enforcement, historic preservation, affordable housing, senior housing, etc.

Need more Senior Housing

Ranked in top 3 places to retire

Increase Mixed Use Areas

Improve on Code Enforcement

Promote/Celebrate Diverse Areas – Burmese, Condolese, Af. Amer.

Increase Community Gardens

Commercial Areas

Examples: Types of commercial development, desired aesthetic, key redevelopment opportunity sites, examples of quality development, etc.

Increase Mixed Use Areas – West College (Chestnut to Campbell)

Encourage Commercial Development along West Bypass

Conference Center near airport

FORWARD SGF
Visioning Workshop

Group #

Industrial Areas

Examples: Potential development sites, desired areas for industrial and light industrial uses (e.g. manufacturing, warehousing and logistics, business parks), impacts on surrounding uses, access, and infrastructure, etc.

Transportation & Mobility

Examples: New streets and extensions, intersection improvements, traffic signals, transit service, sidewalks, trails, pedestrian improvements, parking, etc.

FORWARD SGF
Visioning Workshop

Group #



Parks, Open Space & Recreation

Examples: Locations for future parks or park expansions, open space preservation targets, sensitive environmental areas, public gathering spaces, etc.

Community Facilities & Infrastructure

Examples: Desired locations for improved or expanded city services, community assets that should be preserved, areas in need of improved infrastructure, etc.

Visioning Workshop

City of Springfield

Group # 10

Context
- City Boundary
- Neighborhood Boundary
- Railroad
- Highway / Major Road

Planning Topics
- Residential Areas
- Commercial Areas
- Industrial Areas
- Transportation & Mobility
- Parks, Open Space & Recreation
- Community Facilities & Infrastructure
- Arts, Image & Identity
- Other Topics

IMPROVE

IND. PARK WAY

GREEN WAY

IDNTY.

NIXA ACCESS

NIXA CRACK ACCESS FREMONT HILLS.

FORWARDSGF 2040
FORWARDSGF.COM

10

FORWARD SGF

Visioning Workshop Series

January 28-29, 2020

Workshop Agenda

- Introductions
- Large Group Polling Exercise
- Break into small groups – Mapping Exercise
- Group Report Back/Wrap-up

Visioning Workshop Topics

- Residential Areas
- Commercial Areas
- Industrial Areas
- Transportation & Mobility
- Parks, Open Space & Recreation
- Community Facilities & Infrastructure
- Arts, Image & Identity
- Other Topics

FORWARD SGF
Visioning Workshop

Group #

Residential Areas

Examples: Types and location of new housing, property maintenance, housing renovation, code enforcement, historic preservation, affordable housing, senior housing, etc.

Commercial Areas

Examples: Types of commercial development, desired aesthetic, key redevelopment opportunity sites, examples of quality development, etc.

FORWARD SGF
Visioning Workshop

Group #

Industrial Areas

Examples: Potential development sites, desired areas for industrial and light industrial uses (e.g. manufacturing, warehousing and logistics, business parks), impacts on surrounding uses, access, and infrastructure, etc.

Transportation & Mobility

Examples: New streets and extensions, intersection improvements, traffic signals, transit service, sidewalks, trails, pedestrian improvements, parking, etc.

SUNSHINE PARKWAY

CARS. PEOPLE. BIKE. WATER. DOG.

FORWARD SGF
Visioning Workshop

Group #

Parks, Open Space & Recreation

Examples: Locations for future parks or park expansions, open space preservation targets, sensitive environmental areas, public gathering spaces, etc.

Community Facilities & Infrastructure

Examples: Desired locations for improved or expanded city services, community assets that should be preserved, areas in need of improved infrastructure, etc.

Group #

FORWARD SGF
Visioning Workshop

Arts, Image & Identity

Examples: Opportunities for gateway and welcome signs, streetscaping, corridors with desirable appearance or in need of improvement, areas to target historic preservation efforts, public art opportunities, etc.

Other

Include any suggestions that do not fit under one of the other categories.

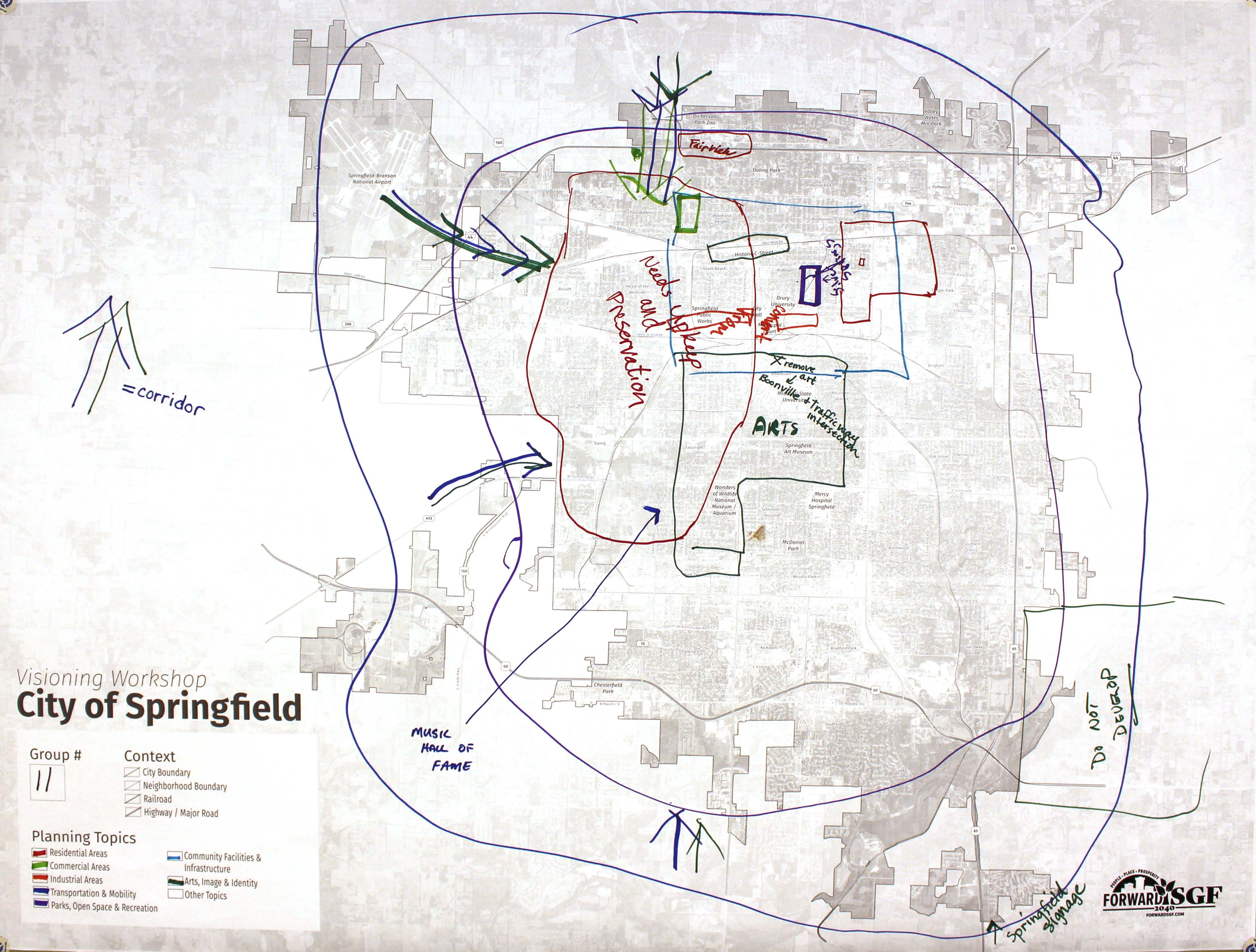

Visioning Workshop
City of Springfield
Group #
11
Context
City Boundary
Neighborhood Boundary
Railroad
Highway / Major Road
Planning Topics
Residential Areas
Commercial Areas
Industrial Areas
Transportation & Mobility
Parks, Open Space & Recreation
Community Facilities & Infrastructure
Arts, Image & Identity
Other Topics
=corridor
Fairview
Needs upkeep and preservation
Drury University
Springfield Public Works
Municipal Court
Drury Park
Springfield Art Museum
Wonders of Wildlife National Museum / Aquarium
Mercy Hospital Springfield
McDaniel Park
Chesterfield Park
Springfield-Branson National Airport
Dickerson Park Zoo
Doling Park
Valley Water Mill Park
Historic C-Street
Missouri State University
Boonville & Trafficway intersection
ARTS
MUSIC HALL OF FAME
DO NOT DEVELOP
Springfield signage
FORWARD SGF 2040
FORWARDSGF.COM

11

FORWARD SGF

Visioning Workshop Series

January 28-29, 2020

Workshop Agenda

- Introductions
- Large Group Polling Exercise
- Break into small groups – Mapping Exercise
- Group Report Back/Wrap-up

Visioning Workshop Topics

- Residential Areas – TOO MANY APARTMENTS
- Commercial Areas
- Industrial Areas
- Transportation & Mobility
- Parks, Open Space & Recreation
- Community Facilities & Infrastructure
- Arts, Image & Identity
- Other Topics

FORWARD SGF
Visioning Workshop

Group #

Residential Areas

Examples: Types and location of new housing, property maintenance, housing renovation, code enforcement, historic preservation, affordable housing, senior housing, etc.

Commercial Areas

Examples: Types of commercial development, desired aesthetic, key redevelopment opportunity sites, examples of quality development, etc.

FORWARD SGF
Visioning Workshop

Group #

Industrial Areas

Examples: Potential development sites, desired areas for industrial and light industrial uses (e.g. manufacturing, warehousing and logistics, business parks), impacts on surrounding uses, access, and infrastructure, etc.

Transportation & Mobility

Examples: New streets and extensions, intersection improvements, traffic signals, transit service, sidewalks, trails, pedestrian improvements, parking, etc.

FORWARD SGF
Visioning Workshop

Group #

Parks, Open Space & Recreation

Examples: Locations for future parks or park expansions, open space preservation targets, sensitive environmental areas, public gathering spaces, etc.

Community Facilities & Infrastructure

Examples: Desired locations for improved or expanded city services, community assets that should be preserved, areas in need of improved infrastructure, etc.

FORWARD SGF
Visioning Workshop

Group #

Arts, Image & Identity

Examples: Opportunities for gateway and welcome signs, streetscaping, corridors with desirable appearance or in need of improvement, areas to target historic preservation efforts, public art opportunities, etc.

Other

Include any suggestions that do not fit under one of the other categories.

Visioning Workshop

City of Springfield

Group # 12

Context
- City Boundary
- Neighborhood Boundary
- Railroad
- Highway / Major Road

Planning Topics
- Residential Areas
- Commercial Areas
- Industrial Areas
- Transportation & Mobility
- Parks, Open Space & Recreation
- Community Facilities & Infrastructure
- Arts, Image & Identity
- Other Topics

FORWARDSGF 2040
PEOPLE • PLACE • PROSPERITY
FORWARDSGF.COM

FORWARD SGF

Visioning Workshop Series

January 28-29, 2020

Workshop Agenda

- Introductions
- Large Group Polling Exercise
- Break into small groups – Mapping Exercise
- Group Report Back/Wrap-up

Visioning Workshop Topics

- Residential Areas
- Commercial Areas
- Industrial Areas
- Transportation & Mobility
- Parks, Open Space & Recreation
- Community Facilities & Infrastructure
- Arts, Image & Identity
- Other Topics

FORWARD SGF
Visioning Workshop

Group # 12

Residential Areas

Examples: Types and location of new housing, property maintenance, housing renovation, code enforcement, historic preservation, affordable housing, senior housing, etc.

North Springfield / Central Springfield - Neighborhood improvement and safety. More patrol.

Commercial Areas

Examples: Types of commercial development, desired aesthetic, key redevelopment opportunity sites, examples of quality development, etc.

~~Convention Center - expansion of Expo Center into a true convention center / multipurpose space~~

Focus on beautifying and fixing with addition of Commercial industry on W. Chestnut

Kearney Street - Addition of hotels & viable businesses

Airport -> lack of restaurants near by as well as entertainment options

amusement or waterparks?
Branded by ozaers history?

FORWARD SGF
Visioning Workshop

Group #

Industrial Areas

Examples: Potential development sites, desired areas for industrial and light industrial uses (e.g. manufacturing, warehousing and logistics, business parks), impacts on surrounding uses, access, and infrastructure, etc.

Transportation & Mobility

Examples: New streets and extensions, intersection improvements, traffic signals, transit service, sidewalks, trails, pedestrian improvements, parking, etc.

Better connected transportation for the hot spots in the City.

Bus stops with more accessible information for stops and etc., better spaces to wait for the bus with cover or heat. (sheltered too)

FORWARD SGF
Visioning Workshop

Group #

Parks, Open Space & Recreation

Examples: Locations for future parks or park expansions, open space preservation targets, sensitive environmental areas, public gathering spaces, etc.

Connectivity of trails.

Community Facilities & Infrastructure

Examples: Desired locations for improved or expanded city services, community assets that should be preserved, areas in need of improved infrastructure, etc.

Convention Center - Expansion of Expo Center into a true convention center / multipurpose space.

Chesterfield - lack of accessibility and lack of businesses.

FORWARD SGF
Visioning Workshop

Group #

Arts, Image & Identity

Examples: Opportunities for gateway and welcome signs, streetscaping, corridors with desirable appearance or in need of improvement, areas to target historic preservation efforts, public art opportunities, etc.

Welcome to Springfield signs with consistent brand or message

Change perception of Springfield → market Springfield outside of Springfield

Other

Include any suggestions that do not fit under one of the other categories.

Visioning Workshop

City of Springfield

Group #

13

Context

- City Boundary
- Neighborhood Boundary
- Railroad
- Highway / Major Road

Planning Topics

- Residential Areas
- Commercial Areas
- Industrial Areas
- Transportation & Mobility
- Parks, Open Space & Recreation
- Community Facilities & Infrastructure
- Arts, Image & Identity
- Other Topics

FORWARD SGF 2040
PEOPLE • PLACE • PROSPERITY
FORWARDSGF.COM

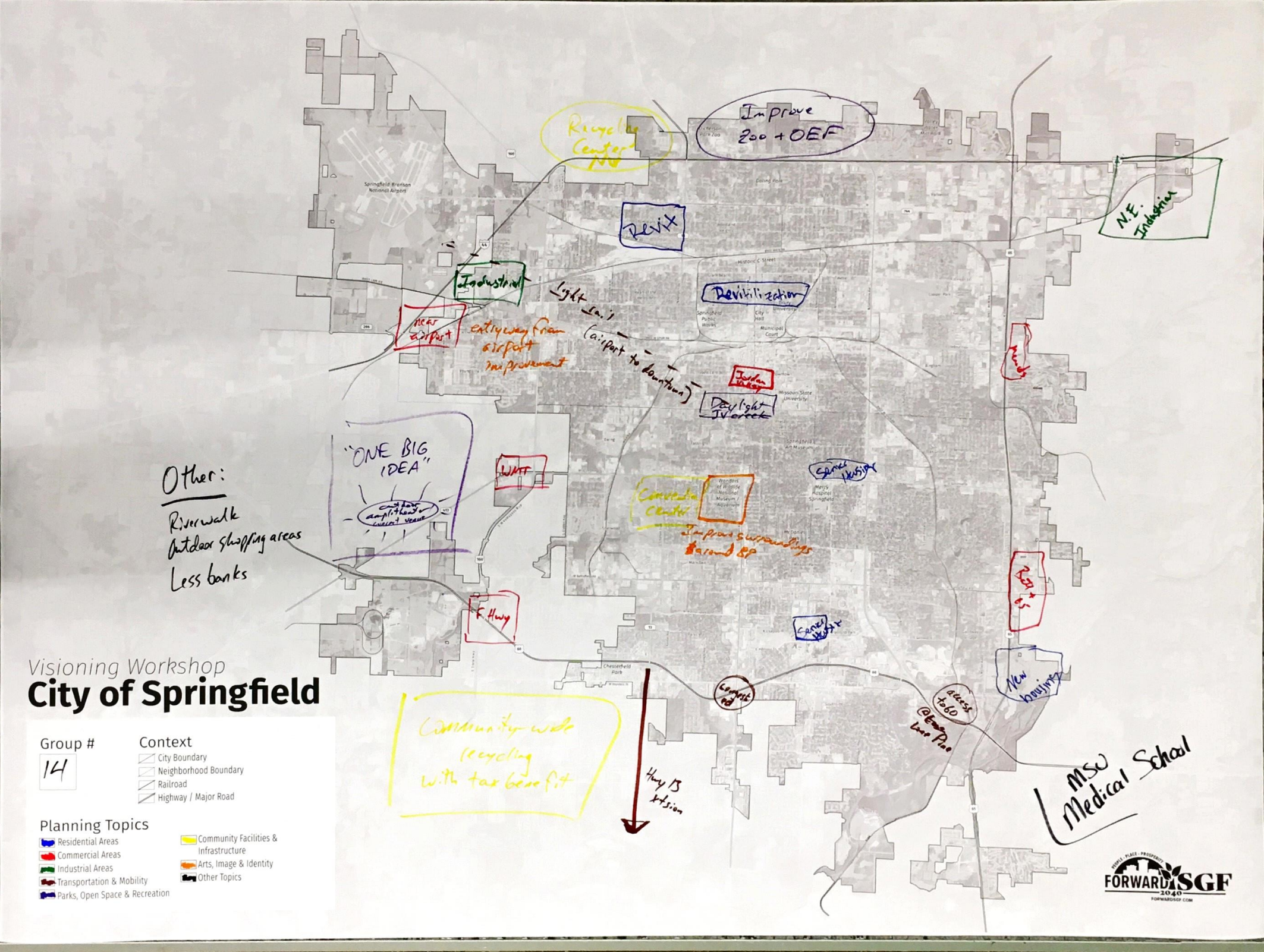

Visioning Workshop

City of Springfield

Group # 14

Context

- City Boundary
- Neighborhood Boundary
- Railroad
- Highway / Major Road

Planning Topics

- Residential Areas
- Commercial Areas
- Industrial Areas
- Transportation & Mobility
- Parks, Open Space & Recreation
- Community Facilities & Infrastructure
- Arts, Image & Identity
- Other Topics

FORWARD SGF 2040

FORWARD SGF

Visioning Workshop Series

January 28-29, 2020

Workshop Agenda

- Introductions
- Large Group Polling Exercise
- Break into small groups – Mapping Exercise
- Group Report Back/Wrap-up

Visioning Workshop Topics

- Residential Areas
- Commercial Areas
- Industrial Areas
- Transportation & Mobility
- Parks, Open Space & Recreation
- Community Facilities & Infrastructure
- Arts, Image & Identity
- Other Topics

FORWARD SGF
Visioning Workshop

Group #

Residential Areas

Examples: Types and location of new housing, property maintenance, housing renovation, code enforcement, historic preservation, affordable housing, senior housing, etc.

- NW Springfield revitilization
- C-Street Area revitilization
- Affordable senior housing near the hospitals
- New housing in Galloway

Commercial Areas

Examples: Types of commercial development, desired aesthetic, key redevelopment opportunity sites, examples of quality development, etc.

- Commercial dev. by the airport
- Battlefield on 65 commercial dev.
- 65 and Chestnut commercial dev.
- Jordan Valley
- Sunshine & West bypass

FORWARD SGF
Visioning Workshop

Group #

Industrial Areas

Examples: Potential development sites, desired areas for industrial and light industrial uses (e.g. manufacturing, warehousing and logistics, business parks), impacts on surrounding uses, access, and infrastructure, etc.

- NW Springfield
- NE Springfield
- Westbypass & HWY 60

Transportation & Mobility

Examples: New streets and extensions, intersection improvements, traffic signals, transit service, sidewalks, trails, pedestrian improvements, parking, etc.

- Extend Kansas Expressway (South)
- Light rail from airport to downtown
- Improve traffic conj. at Campbell & HWY 60
- Access to 60 at Lone Pine

FORWARD SGF
Visioning Workshop

Group #

Parks, Open Space & Recreation

Examples: Locations for future parks or park expansions, open space preservation targets, sensitive environmental areas, public gathering spaces, etc.

- Daylight Jordan Valley Creek
- Improve Zoo & Fair Ground
- Outdoor Amp: theater

Community Facilities & Infrastructure

Examples: Desired locations for improved or expanded city services, community assets that should be preserved, areas in need of improved infrastructure, etc.

- Recycling center on the NW Springfield
  (Tax discount on property tax if recycle)

FORWARD SGF
Visioning Workshop

Group #

Arts, Image & Identity

Examples: Opportunities for gateway and welcome signs, streetscaping, corridors with desirable appearance or in need of improvement, areas to target historic preservation efforts, public art opportunities, etc.

- Bass Pro Area - Welcome Center
- Entryway from airport improvement

Other

Include any suggestions that do not fit under one of the other categories.

- River walk
- Outdoor Shopping - expand Battlefield Mall

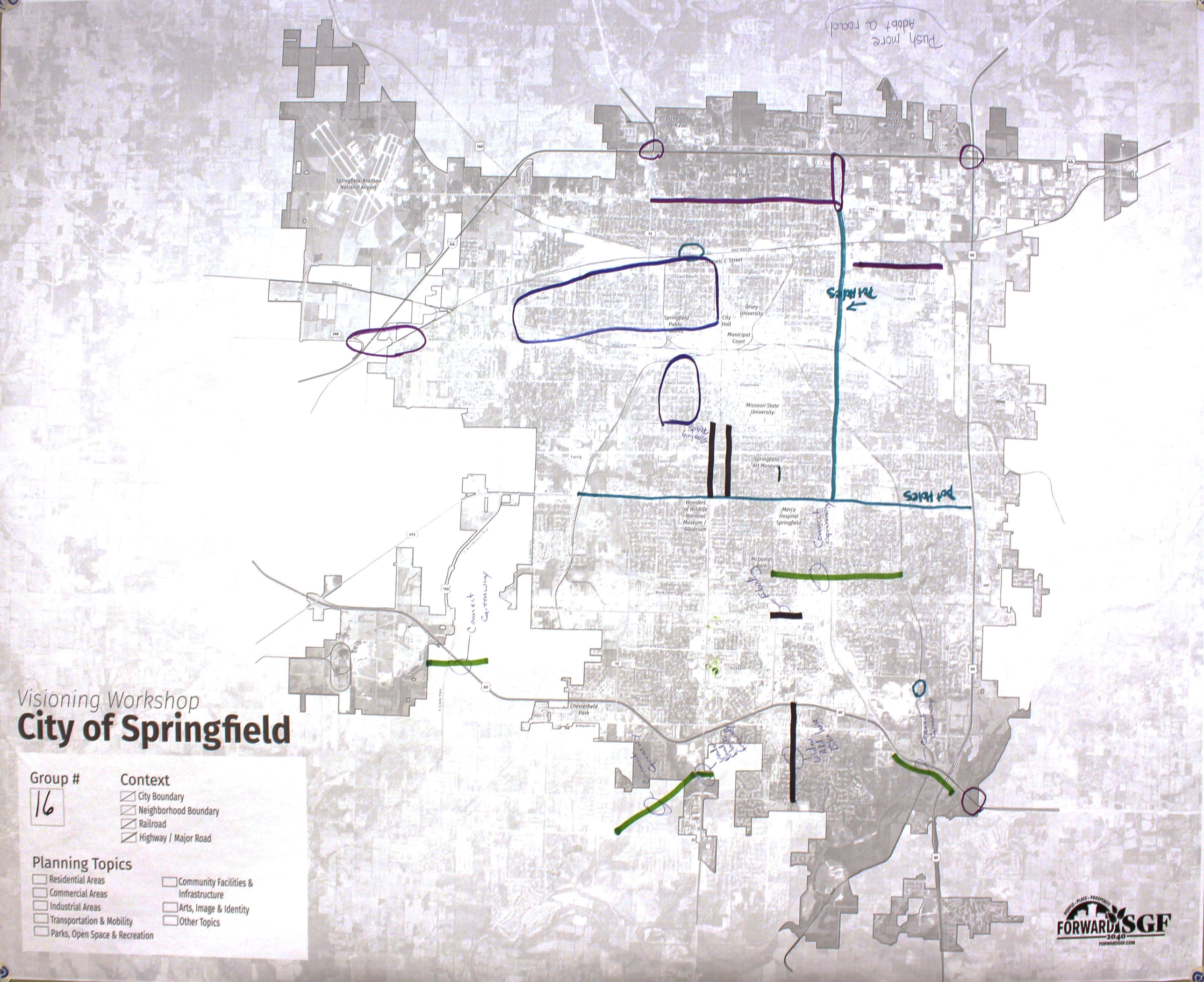

Visioning Workshop

City of Springfield

Group #

16

Context

- ☑ City Boundary
- ☑ Neighborhood Boundary
- ☑ Railroad
- ☑ Highway / Major Road

Planning Topics

- ☐ Residential Areas
- ☐ Commercial Areas
- ☐ Industrial Areas
- ☐ Transportation & Mobility
- ☐ Parks, Open Space & Recreation
- ☐ Community Facilities & Infrastructure
- ☐ Arts, Image & Identity
- ☐ Other Topics

FORWARD SGF 2040

16

FORWARD SGF

Visioning Workshop Series

January 28-29, 2020

Workshop Agenda

- Introductions
- Large Group Polling Exercise
- Break into small groups – Mapping Exercise
- Group Report Back/Wrap-up

Visioning Workshop Topics

- Residential Areas
- Commercial Areas
- Industrial Areas
- Transportation & Mobility
- Parks, Open Space & Recreation
- Community Facilities & Infrastructure
- Arts, Image & Identity
- Other Topics



FORWARD SGF
Visioning Workshop

Group #

Residential Areas

Examples: Types and location of new housing, property maintenance, housing renovation, code enforcement, historic preservation, affordable housing, senior housing, etc.

Commercial Areas

Examples: Types of commercial development, desired aesthetic, key redevelopment opportunity sites, examples of quality development, etc.

FORWARD SGF
Visioning Workshop

Group #

Industrial Areas

Examples: Potential development sites, desired areas for industrial and light industrial uses (e.g. manufacturing, warehousing and logistics, business parks), impacts on surrounding uses, access, and infrastructure, etc.

Transportation & Mobility

Examples: New streets and extensions, intersection improvements, traffic signals, transit service, sidewalks, trails, pedestrian improvements, parking, etc.

Pot hole issues on major streets

FORWARD SGF
Visioning Workshop

Group #

Parks, Open Space & Recreation

Examples: Locations for future parks or park expansions, open space preservation targets, sensitive environmental areas, public gathering spaces, etc.

Connecting trails

Community Facilities & Infrastructure

Examples: Desired locations for improved or expanded city services, community assets that should be preserved, areas in need of improved infrastructure, etc.

FORWARD SGF
Visioning Workshop

Group #

Arts, Image & Identity

Examples: Opportunities for gateway and welcome signs, streetscaping, corridors with desirable appearance or in need of improvement, areas to target historic preservation efforts, public art opportunities, etc.

Major enterance corridors should have much more signage representing Springfield Identity.

Other

Include any suggestions that do not fit under one of the other categories.

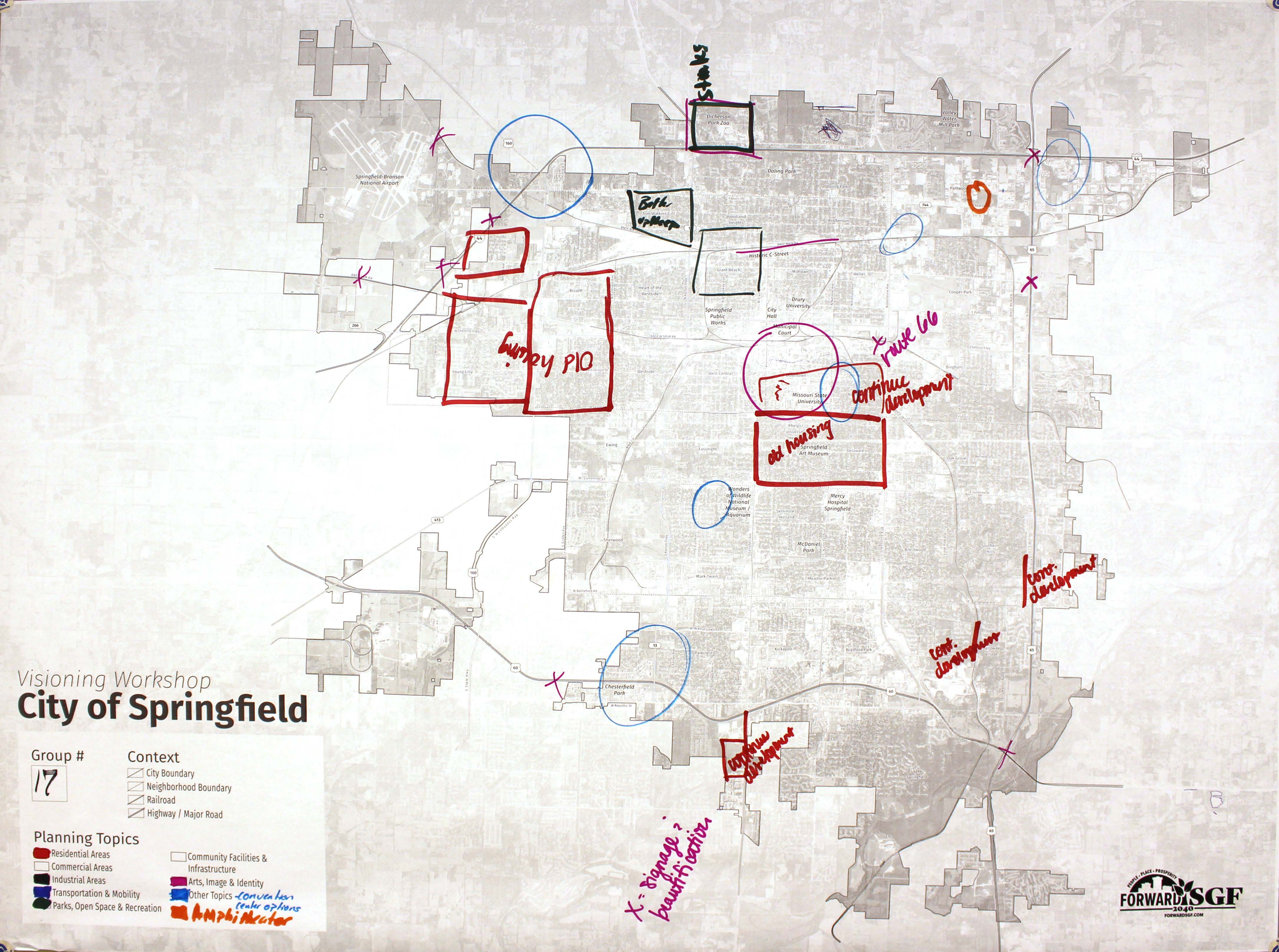

Visioning Workshop
City of Springfield
Group #
17
Context
City Boundary
Neighborhood Boundary
Railroad
Highway / Major Road
Planning Topics
Residential Areas
Commercial Areas
Industrial Areas
Transportation & Mobility
Parks, Open Space & Recreation
Community Facilities & Infrastructure
Arts, Image & Identity
Other Topics - convention center options
Amphitheater
Springfield-Branson National Airport
Dickerson Park Zoo
Valley Water Mill Park
Doling Park
Historic C-Street
Springfield Public Works
City Hall
Municipal Court
Drury University
Missouri State University
Springfield Art Museum
Wonders of Wildlife National Museum / Aquarium
Mercy Hospital Springfield
McDaniel Park
Chesterfield Park
Bath upkeep
Survey PIO
route 66
continue development
old housing
cont. development
cont. development
continue development
X = signage? beautification
FORWARD SGF 2040
FORWARDSGF.COM

17

FORWARD SGF

Visioning Workshop Series

January 28-29, 2020

Workshop Agenda

- Introductions
- Large Group Polling Exercise
- Break into small groups – Mapping Exercise
- Group Report Back/Wrap-up

Visioning Workshop Topics

- Residential Areas
- Commercial Areas
- Industrial Areas
- Transportation & Mobility
- Parks, Open Space & Recreation
- Community Facilities & Infrastructure
- Arts, Image & Identity
- Other Topics

FORWARD SGF
Visioning Workshop

Group #

Residential Areas

Examples: Types and location of new housing, property maintenance, housing renovation, code enforcement, historic preservation, affordable housing, senior housing, etc.

Very lack of new housing... not more of the same.

Commercial Areas

Examples: Types of commercial development, desired aesthetic, key redevelopment opportunity sites, examples of quality development, etc.

FORWARD SGF
Visioning Workshop

Group #

Industrial Areas

Examples: Potential development sites, desired areas for industrial and light industrial uses (e.g. manufacturing, warehousing and logistics, business parks), impacts on surrounding uses, access, and infrastructure, etc.

Transportation & Mobility

Examples: New streets and extensions, intersection improvements, traffic signals, transit service, sidewalks, trails, pedestrian improvements, parking, etc.

Connect trails thraghout the city

FORWARD SGF
Visioning Workshop

Group #

Parks, Open Space & Recreation

Examples: Locations for future parks or park expansions, open space preservation targets, sensitive environmental areas, public gathering spaces, etc.

Community Facilities & Infrastructure

Examples: Desired locations for improved or expanded city services, community assets that should be preserved, areas in need of improved infrastructure, etc.

FORWARD SGF
Visioning Workshop

Group # ◯

Arts, Image & Identity

Examples: Opportunities for gateway and welcome signs, streetscaping, corridors with desirable appearance or in need of improvement, areas to target historic preservation efforts, public art opportunities, etc.

Route 66 = more than just a sign

Street Art

Well kept areas = less crime

Restore old buildings

Overhaul of Zoo... water is runoff from the North Side

Outdoor Theater = NE

Other

Include any suggestions that do not fit under one of the other categories.

Convention Center = listed several options

Connect all trails

CRIME!!! => issue if we expand trails

Daylight Jordan Creek!

The North Side needs help!

DRUGS... huge problem, mental health, homelessness

Convention Center!

More welcoming ⇒ beautification + signage to pockets of our community

Gallowsy

Identity

Neighborhood identity, keep developing AND connect w/trails

Zoo improvement

Keep in mind that everything we are doing attracts talent + provides positive exposure to potential businesses.

Focus on what we are already doing well + capitalize

Outdoor Amphitheatre

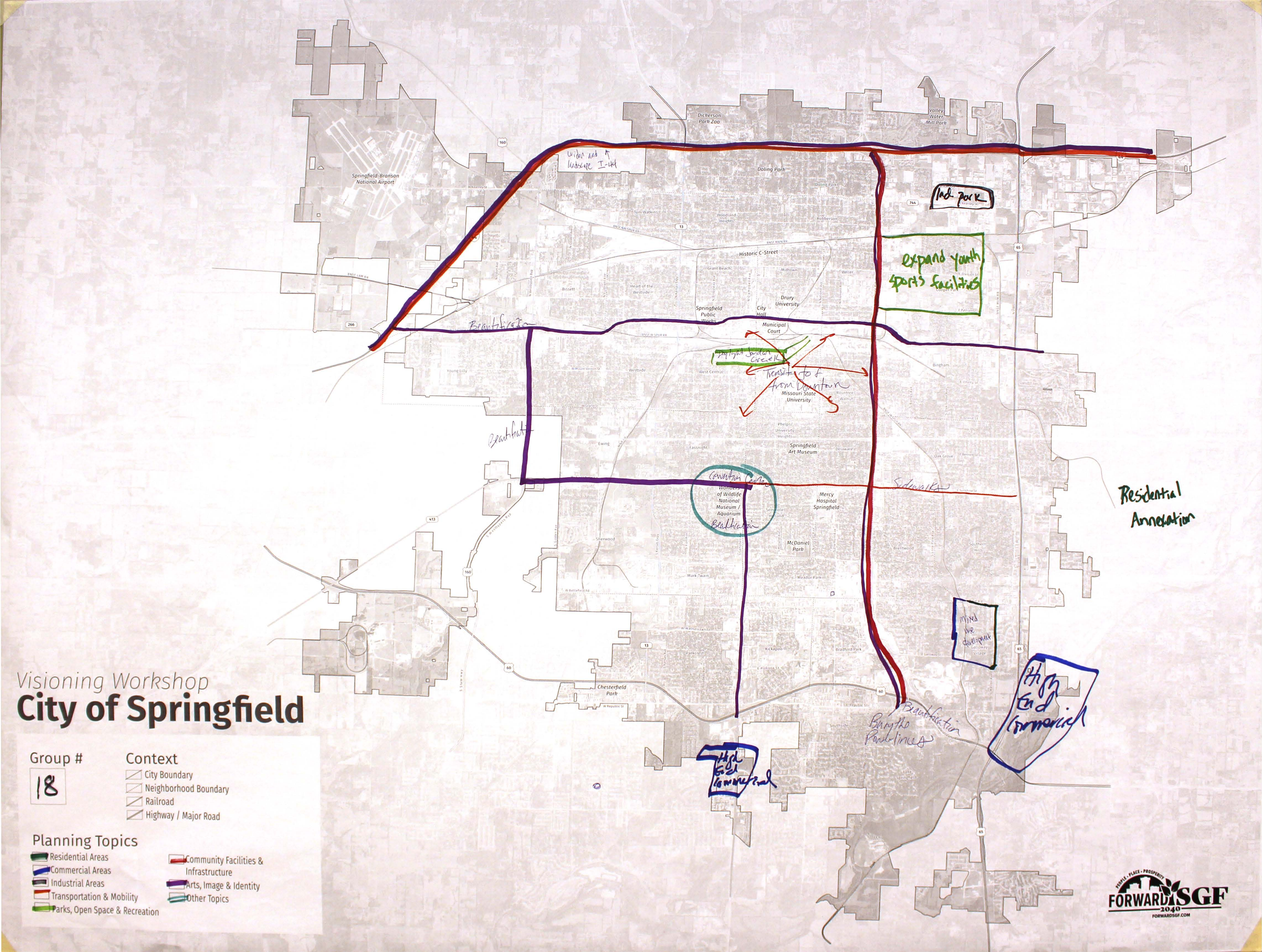

Visioning Workshop
City of Springfield
Group #
18
Context
City Boundary
Neighborhood Boundary
Railroad
Highway / Major Road
Planning Topics
Residential Areas
Commercial Areas
Industrial Areas
Transportation & Mobility
Parks, Open Space & Recreation
Community Facilities & Infrastructure
Arts, Image & Identity
Other Topics
Springfield-Branson National Airport
Dickerson Park Zoo
Valley Water Mill Park
Doling Park
Historic C-Street
Springfield Public Works
City Hall
Drury University
Municipal Court
Missouri State University
Springfield Art Museum
Wonders of Wildlife National Museum / Aquarium
Mercy Hospital Springfield
McDaniel Park
Chesterfield Park
Beautification
Sidewalks
Residential Annexation
expand youth sports facilities
Transit to & from Downtown
Bury the Powerlines
High End Commercial
Mixed use development
FORWARD SGF 2040
FORWARDSGF.COM

FORWARD SGF

Visioning Workshop Series

January 28-29, 2020

Workshop Agenda

- Introductions
- Large Group Polling Exercise
- Break into small groups – Mapping Exercise
- Group Report Back/Wrap-up

Visioning Workshop Topics

- Residential Areas
- Commercial Areas
- Industrial Areas
- Transportation & Mobility
- Parks, Open Space & Recreation
- Community Facilities & Infrastructure
- Arts, Image & Identity
- Other Topics

FORWARD SGF
Visioning Workshop

Group #

Residential Areas

Examples: Types and location of new housing, property maintenance, housing renovation, code enforcement, historic preservation, affordable housing, senior housing, etc.

Commercial Areas

Examples: Types of commercial development, desired aesthetic, key redevelopment opportunity sites, examples of quality development, etc.

FORWARD SGF
Visioning Workshop

Group #

Industrial Areas

Examples: Potential development sites, desired areas for industrial and light industrial uses (e.g. manufacturing, warehousing and logistics, business parks), impacts on surrounding uses, access, and infrastructure, etc.

Transportation & Mobility

Examples: New streets and extensions, intersection improvements, traffic signals, transit service, sidewalks, trails, pedestrian improvements, parking, etc.

FORWARD SGF
Visioning Workshop

Group #

Parks, Open Space & Recreation

Examples: Locations for future parks or park expansions, open space preservation targets, sensitive environmental areas, public gathering spaces, etc.

Community Facilities & Infrastructure

Examples: Desired locations for improved or expanded city services, community assets that should be preserved, areas in need of improved infrastructure, etc.

FORWARD SGF
Visioning Workshop

Group #

Arts, Image & Identity

Examples: Opportunities for gateway and welcome signs, streetscaping, corridors with desirable appearance or in need of improvement, areas to target historic preservation efforts, public art opportunities, etc.

Other

Include any suggestions that do not fit under one of the other categories.

Visioning Workshop

City of Springfield

Group # 19

Context

- City Boundary
- Neighborhood Boundary
- Railroad
- Highway / Major Road

Planning Topics

- Residential Areas
- Commercial Areas
- Industrial Areas
- Transportation & Mobility
- Parks, Open Space & Recreation
- Community Facilities & Infrastructure
- Arts, Image & Identity
- Other Topics

FORWARD SGF 2040
FORWARDSGF.COM

FORWARD SGF

Visioning Workshop Series

January 28-29, 2020

Workshop Agenda

- Introductions
- Large Group Polling Exercise
- Break into small groups – Mapping Exercise
- Group Report Back/Wrap-up

Visioning Workshop Topics

- Residential Areas
- Commercial Areas
- Industrial Areas
- Transportation & Mobility
- Parks, Open Space & Recreation
- Community Facilities & Infrastructure
- Arts, Image & Identity
- Other Topics

FORWARD SGF
Visioning Workshop

Group # 19

Residential Areas

Examples: Types and location of new housing, property maintenance, housing renovation, code enforcement, historic preservation, affordable housing, senior housing, etc.

- Enforce codes for rental houses - Rental inspectional program
- Improve owner occupancy
- Reduce nusance properties
- Energy efficient housing for low housing

Commercial Areas

Examples: Types of commercial development, desired aesthetic, key redevelopment opportunity sites, examples of quality development, etc.

- Welcome commercial areas
- Need more affordable commercial properties for small business owners
- More strict standards for facades of buildings, and ~~less~~ end giving ~~real~~ big corporations big breaks

FORWARD SGF
Visioning Workshop

Group # 19

Industrial Areas

Examples: Potential development sites, desired areas for industrial and light industrial uses (e.g. manufacturing, warehousing and logistics, business parks), impacts on surrounding uses, access, and infrastructure, etc.

- Keep concentrated away from neighborhoods

Transportation & Mobility

Examples: New streets and extensions, intersection improvements, traffic signals, transit service, sidewalks, trails, pedestrian improvements, parking, etc.

- Extend turning lanes on Kearney & Glenstone
- Management traffic on Campbell & National

FORWARD SGF
Visioning Workshop

Group # 19

Parks, Open Space & Recreation

Examples: Locations for future parks or park expansions, open space preservation targets, sensitive environmental areas, public gathering spaces, etc.

- Grant Beach Park - ~~[illegible]~~ make it like Doling
- Landscape Art Museum

Community Facilities & Infrastructure

Examples: Desired locations for improved or expanded city services, community assets that should be preserved, areas in need of improved infrastructure, etc.

- ~~Welcoming~~ Beautification of points of entry into the city
- Green storm water infrastructure

FORWARD SGF
Visioning Workshop

Group # 19

Arts, Image & Identity

Examples: Opportunities for gateway and welcome signs, streetscaping, corridors with desirable appearance or in need of improvement, areas to target historic preservation efforts, public art opportunities, etc.

Moon city community district
More public sculptures
Beautify route to/from airport
Keep improving Route 66
Increase art in Galloway

Other

Include any suggestions that do not fit under one of the other categories.

Community Art Center
at Grant Beach

Daylight Jordan Creek

Route 66 Branding Beautification

Visioning Workshop

City of Springfield

Group # 23

Context
- City Boundary
- Neighborhood Boundary
- Railroad
- Highway / Major Road

Planning Topics
- Residential Areas
- Commercial Areas
- Industrial Areas
- Transportation & Mobility
- Parks, Open Space & Recreation
- Community Facilities & Infrastructure
- Arts, Image & Identity
- Other Topics

FORWARD SGF 2040
FORWARDSGF.COM

FORWARD SGF

Visioning Workshop Series

January 28-29, 2020

Workshop Agenda

- Introductions
- Large Group Polling Exercise
- Break into small groups – Mapping Exercise
- Group Report Back/Wrap-up

Visioning Workshop Topics

- Residential Areas
- Commercial Areas
- Industrial Areas
- Transportation & Mobility
- Parks, Open Space & Recreation
- Community Facilities & Infrastructure
- Arts, Image & Identity
- Other Topics

FORWARD SGF
Visioning Workshop

Group #

Residential Areas

Examples: Types and location of new housing, property maintenance, housing renovation, code enforcement, historic preservation, affordable housing, senior housing, etc.

- Redev opp. – Drury Univ area
- Annex SW/S to connect areas of dev
- Mixed use. Galloway connect to S. Glenstone

Commercial Areas

Examples: Types of commercial development, desired aesthetic, key redevelopment opportunity sites, examples of quality development, etc.

- ~~SW~~ SE 65/60 needs
- Glenstone S. of Chestnut & N. of Cherry awful – needs revitalized – highly used but not taken care of less ingress/egress to retail
- More open air, safe areas like Farmers Park
- Entertainment Distric. walkable W. of Hammons Field E of Downtown
- Grant Avenue Parkway Development Potential

FORWARD SGF
Visioning Workshop

Group #

Industrial Areas

Examples: Potential development sites, desired areas for industrial and light industrial uses (e.g. manufacturing, warehousing and logistics, business parks), impacts on surrounding uses, access, and infrastructure, etc.

Surface of Spgfld Underground Potential
JVIC - Idea Commons Opportunities
PIC West Dev. Potential

Transportation & Mobility

Examples: New streets and extensions, intersection improvements, traffic signals, transit service, sidewalks, trails, pedestrian improvements, parking, etc.

Access + Cost of airline travel
South Campbell congestion Sunshine to Plainview
Hwy 13 into town @I-44 congestion
6 lane I-44
Passenger Rail

FORWARD SGF
Visioning Workshop

Group #

Parks, Open Space & Recreation

Examples: Locations for future parks or park expansions, open space preservation targets, sensitive environmental areas, public gathering spaces, etc.

Horton Smith Golf course awful - Payne Stewart is ok - RiverCat is great

Lake Spgfld / James River opportunities

Cooper potential - more trees, upgrades

Ewing potential

Improve or new sports facilities - tournaments

Indoor sports facility downtown - Build off of Ice Rink, hotels, Expo Center

Potential Bike lane on Galloway or rail trail turn to bikes

Connect Frisco Trail to Downtown to Galloway

Potential to connect Bolivar to Ozark

Community Facilities & Infrastructure

Examples: Desired locations for improved or expanded city services, community assets that should be preserved, areas in need of improved infrastructure, etc.

Preserve Tower Theater but redo shopping center

Convention Center

Could expand on both sides of Expo

Gigabit Internet

Curb side recycle

Opportunity around Zoo + Fair - Doling Park - Beautify

Power + Light type district downtown

Covered areas for rain or shine concerts

FORWARD SGF
Visioning Workshop

Group #

Arts, Image & Identity

Examples: Opportunities for gateway and welcome signs, streetscaping, corridors with desirable appearance or in need of improvement, areas to target historic preservation efforts, public art opportunities, etc.

Chestnut Expwy beautification from airport into town

Hwy 13 Kansas Expwy into town to Chestnut

Glenstone to I-44

E. Sunshine & W. Sunshine beautification

Ever greenery

Buried power

Other

Include any suggestions that do not fit under one of the other categories.

BEAUTIFICATION OF CORRIDORS (AND OTHER AREAS)

Visioning Workshop

City of Springfield

Group # 24

Context

- City Boundary
- Neighborhood Boundary
- Railroad
- Highway / Major Road

Planning Topics

- Residential Areas
- Commercial Areas
- Industrial Areas
- Transportation & Mobility
- Parks, Open Space & Recreation
- Community Facilities & Infrastructure
- Arts, Image & Identity
- Other Topics

FORWARD SGF 2040
FORWARDSGF.COM

FORWARD SGF

Visioning Workshop Series

January 28-29, 2020

Workshop Agenda

- Introductions
- Large Group Polling Exercise
- Break into small groups – Mapping Exercise
- Group Report Back/Wrap-up

Visioning Workshop Topics

- Residential Areas
- Commercial Areas
- Industrial Areas
- Transportation & Mobility
- Parks, Open Space & Recreation
- Community Facilities & Infrastructure
- Arts, Image & Identity
- Other Topics

FORWARD SGF
Visioning Workshop

Group # 24

Residential Areas

Examples: Types and location of new housing, property maintenance, housing renovation, code enforcement, historic preservation, affordable housing, senior housing, etc.

Annexation of residential neighborhoods

Commercial Areas

Examples: Types of commercial development, desired aesthetic, key redevelopment opportunity sites, examples of quality development, etc.

FORWARD SGF
Visioning Workshop

Group #

Industrial Areas

Examples: Potential development sites, desired areas for industrial and light industrial uses (e.g. manufacturing, warehousing and logistics, business parks), impacts on surrounding uses, access, and infrastructure, etc.

Transportation & Mobility

Examples: New streets and extensions, intersection improvements, traffic signals, transit service, sidewalks, trails, pedestrian improvements, parking, etc.

Sidewalks needed all over city

FORWARD SGF
Visioning Workshop

Group # 24

Parks, Open Space & Recreation

Examples: Locations for future parks or park expansions, open space preservation targets, sensitive environmental areas, public gathering spaces, etc.

Open Jordan Valley - Creek.
Join trails together

Community Facilities & Infrastructure

Examples: Desired locations for improved or expanded city services, community assets that should be preserved, areas in need of improved infrastructure, etc.

Convention Center
Tournament grade sports facility

FORWARD SGF
Visioning Workshop

Group # 24

Arts, Image & Identity

Examples: Opportunities for gateway and welcome signs, streetscaping, corridors with desirable appearance or in need of improvement, areas to target historic preservation efforts, public art opportunities, etc.

Expansion of arts around Spf Art Museum
Beautification of streets from airport to downtown
from WOW South on Campbell
North Glenstone

Other

Include any suggestions that do not fit under one of the other categories.

A convention Center

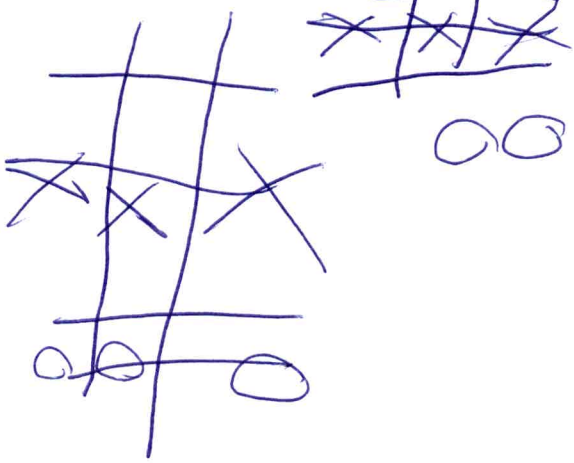







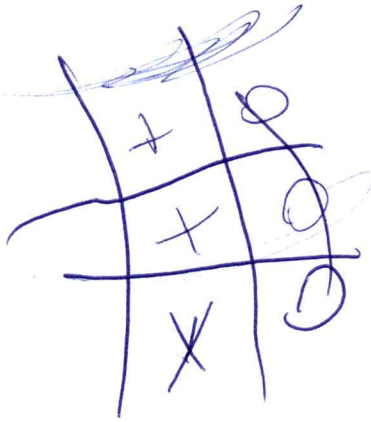



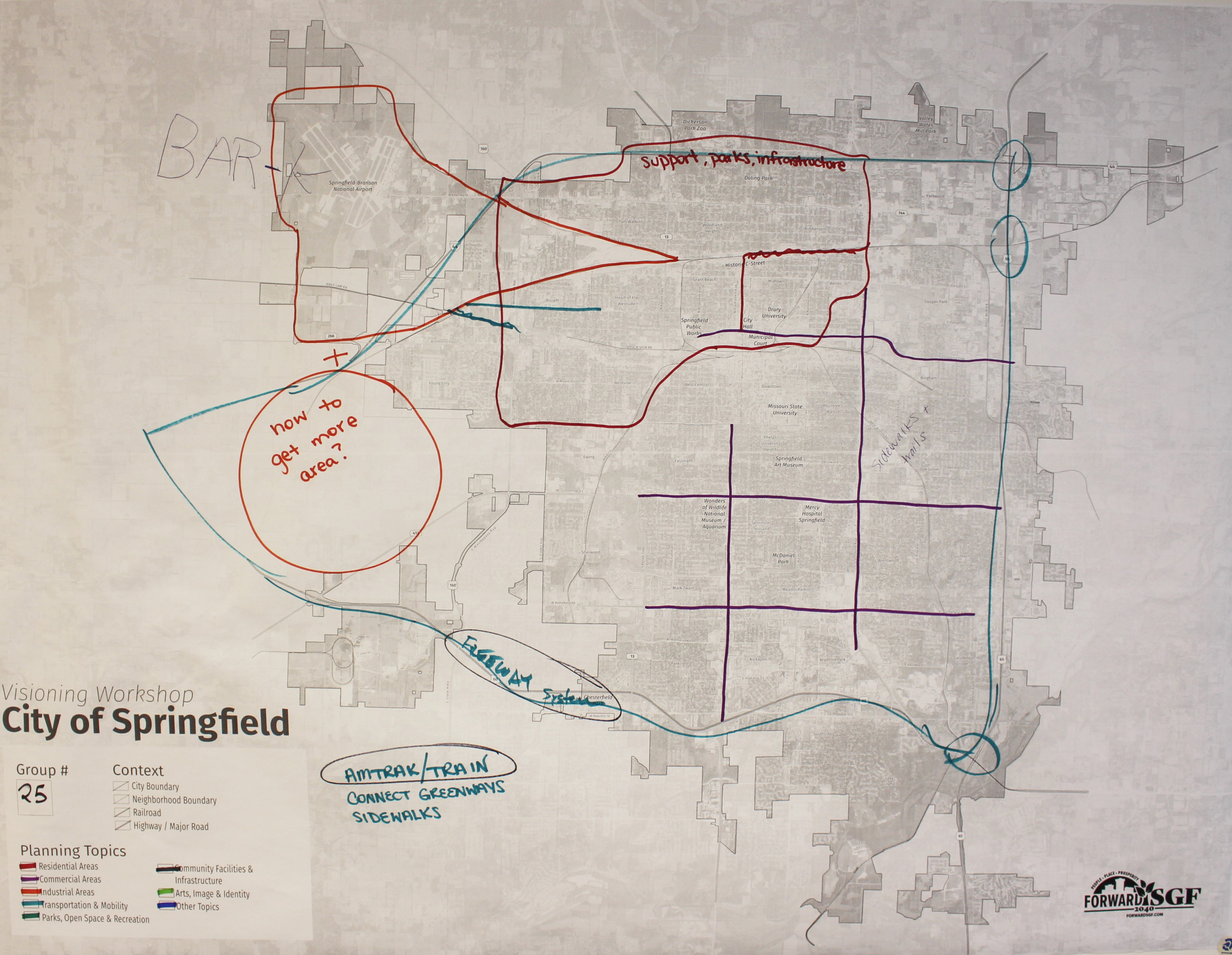
BARK
support, parks, infrastructure
Springfield-Branson National Airport
Dickerson Park Zoo
Valley Water Mill Park
Doling Park
Historic C-Street
Drury University
Springfield Public Works
City Hall
Municipal Court
Missouri State University
Springfield Art Museum
Wonders of Wildlife National Museum / Aquarium
Mercy Hospital Springfield
McDaniel Park
Chesterfield Park
Sidewalks + trails
how to get more area?
FREEWAY System
AMTRAK/TRAIN
CONNECT GREENWAYS
SIDEWALKS
Visioning Workshop
City of Springfield
Group #
25
Context
City Boundary
Neighborhood Boundary
Railroad
Highway / Major Road
Planning Topics
Residential Areas
Commercial Areas
Industrial Areas
Transportation & Mobility
Parks, Open Space & Recreation
Community Facilities & Infrastructure
Arts, Image & Identity
Other Topics
FORWARD SGF 2040
FORWARDSGF.COM

25

FORWARD SGF

Visioning Workshop Series

January 28-29, 2020

Workshop Agenda

- Introductions
- Large Group Polling Exercise
- Break into small groups – Mapping Exercise
- Group Report Back/Wrap-up

Visioning Workshop Topics

- Residential Areas
- Commercial Areas
- Industrial Areas
- Transportation & Mobility
- Parks, Open Space & Recreation
- Community Facilities & Infrastructure
- Arts, Image & Identity
- Other Topics

FORWARD SGF
Visioning Workshop

Group # ◯

Residential Areas

Examples: Types and location of new housing, property maintenance, housing renovation, code enforcement, historic preservation, affordable housing, senior housing, etc.

North side - North west esp., not safe, some nice developments but people wouldn't want their kids walking/biking in the area, or to travel through the bad area to work. Take out blighted / rundown houses & put in parks. Add grocery stores, banks, healthcare. Sidewalks, lights. Mixed used retail/residential. Bring in employers. Add schools, Add large industrial (more jobs AND freight opportunity)

Commercial Areas

Examples: Types of commercial development, desired aesthetic, key redevelopment opportunity sites, examples of quality development, etc.

- commercial corridors – improving those areas that tourists / travelers see so they want to stay/return/see more
- replicate Brentwood shopping center. Beautify areas.

Sunshine
Glenstone
Kearney
Campbell
Battlefield
Chestnut

- Beautify landscaping, make traffic easier / more attracting
- combine parking lots

Grow small business. Improve City Codes to make it easier on small business owners.

FORWARD SGF
Visioning Workshop

Group #

Industrial Areas

Examples: Potential development sites, desired areas for industrial and light industrial uses (e.g. manufacturing, warehousing and logistics, business parks), impacts on surrounding uses, access, and infrastructure, etc.

Keep in North west - proximity to freight & airport to ship products out.
Will bring jobs to the area.
* Anywhere above Commercial

- Use tax abatement - near airport
- Can't put it near residential - how can we create new industrial area?
- Bring in

~~How do you~~

Transportation & Mobility

Examples: New streets and extensions, intersection improvements, traffic signals, transit service, sidewalks, trails, pedestrian improvements, parking, etc.

landscaping, lights, sidewalks - combine parking lots
incentives for beautification on private property
more stoplights to make left turns possible

Blue - free way system

Add amtrak station?

commuter rail

CONNECT THE GREENWAYS

Smaller public transit - shuttles, specific routes instead of large empty buses that have to make so many stops

FORWARD SGF
Visioning Workshop

Group #

Parks, Open Space & Recreation

Examples: Locations for future parks or park expansions, open space preservation targets, sensitive environmental areas, public gathering spaces, etc.

Improve current parks

DOG PARKS -

Community Facilities & Infrastructure

Examples: Desired locations for improved or expanded city services, community assets that should be preserved, areas in need of improved infrastructure, etc.

green space (not parks, just grassy)

walk in clinics on North side

FORWARD SGF
Visioning Workshop

Group #

Arts, Image & Identity

Examples: Opportunities for gateway and welcome signs, streetscaping, corridors with desirable appearance or in need of improvement, areas to target historic preservation efforts, public art opportunities, etc.

See notes about improving roads that travelers see
landscaping. incentives for private business owners

leverage fine arts - good schools & connect all of our resources

outdoor music venues

Other

Include any suggestions that do not fit under one of the other categories.

Visioning Workshop

City of Springfield

Group # 26

Context
- City Boundary
- Neighborhood Boundary
- Railroad
- Highway / Major Road

Planning Topics
- Residential Areas
- Commercial Areas
- Industrial Areas
- Transportation & Mobility
- Parks, Open Space & Recreation
- Community Facilities & Infrastructure
- Arts, Image & Identity
- Other Topics

FORWARD SGF 2040
PEOPLE • PLACE • PROSPERITY
FORWARDSGF.COM

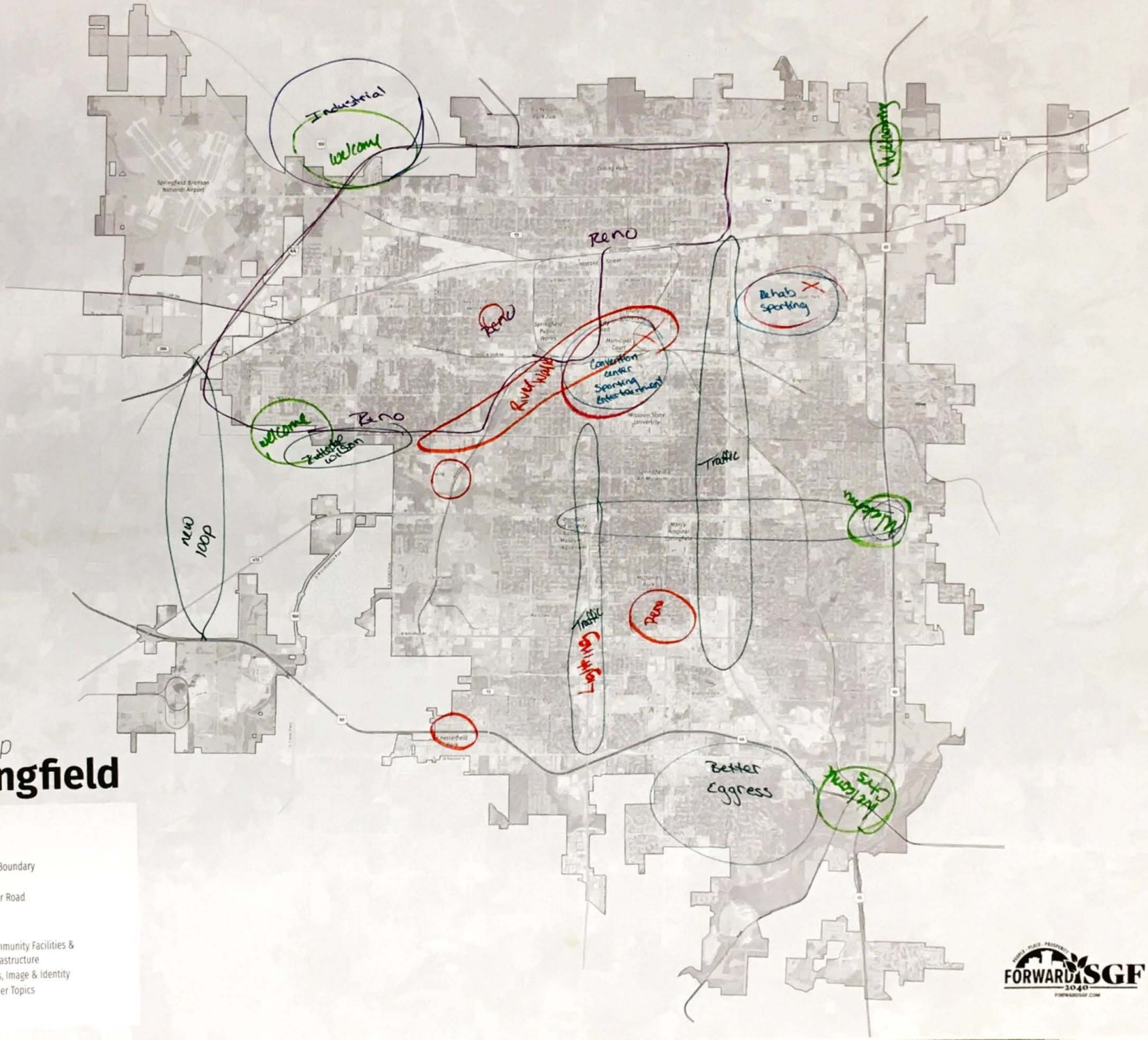

Visioning Workshop

City of Springfield

Group #

28

Context

- City Boundary
- Neighborhood Boundary
- Railroad
- Highway / Major Road

Planning Topics

- Residential Areas
- Commercial Areas
- Industrial Areas
- Transportation & Mobility
- Parks, Open Space & Recreation
- Community Facilities & Infrastructure
- Arts, Image & Identity
- Other Topics

FORWARD SGF 2040

FORWARD SGF

Visioning Workshop Series

January 28-29, 2020

Workshop Agenda

- Introductions
- Large Group Polling Exercise
- Break into small groups – Mapping Exercise
- Group Report Back/Wrap-up

Visioning Workshop Topics

- Residential Areas
- Commercial Areas
- Industrial Areas
- Transportation & Mobility
- Parks, Open Space & Recreation
- Community Facilities & Infrastructure
- Arts, Image & Identity
- Other Topics

FORWARD SGF
Visioning Workshop

Group #

Residential Areas

Examples: Types and location of new housing, property maintenance, housing renovation, code enforcement, historic preservation, affordable housing, senior housing, etc.

Commercial Areas

Examples: Types of commercial development, desired aesthetic, key redevelopment opportunity sites, examples of quality development, etc.

FORWARD SGF
Visioning Workshop

Group #

Industrial Areas

Examples: Potential development sites, desired areas for industrial and light industrial uses (e.g. manufacturing, warehousing and logistics, business parks), impacts on surrounding uses, access, and infrastructure, etc.

Transportation & Mobility

Examples: New streets and extensions, intersection improvements, traffic signals, transit service, sidewalks, trails, pedestrian improvements, parking, etc.

FORWARD SGF
Visioning Workshop

Group #

Parks, Open Space & Recreation

Examples: Locations for future parks or park expansions, open space preservation targets, sensitive environmental areas, public gathering spaces, etc.

Community Facilities & Infrastructure

Examples: Desired locations for improved or expanded city services, community assets that should be preserved, areas in need of improved infrastructure, etc.

Group #

FORWARD SGF
Visioning Workshop

Arts, Image & Identity

Examples: Opportunities for gateway and welcome signs, streetscaping, corridors with desirable appearance or in need of improvement, areas to target historic preservation efforts, public art opportunities, etc.

Other

Include any suggestions that do not fit under one of the other categories.

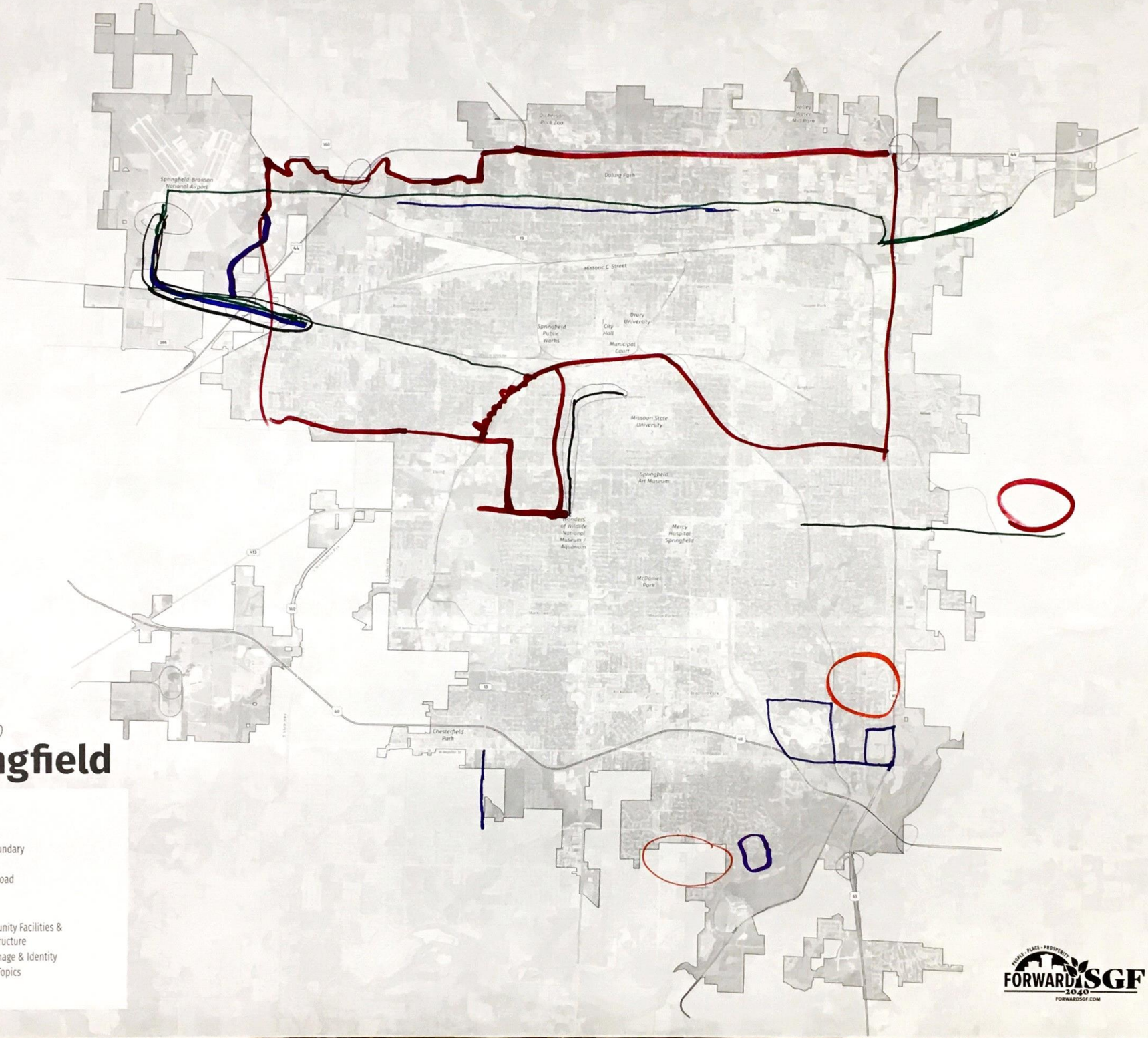

Visioning Workshop

City of Springfield

Group #

29

Context

- City Boundary
- Neighborhood Boundary
- Railroad
- Highway / Major Road

Planning Topics

- Residential Areas
- Commercial Areas
- Industrial Areas
- Transportation & Mobility
- Parks, Open Space & Recreation
- Community Facilities & Infrastructure
- Arts, Image & Identity
- Other Topics

FORWARD SGF 2040
FORWARDSGF.COM

FORWARD SGF

Visioning Workshop Series

January 28-29, 2020

Workshop Agenda

- Introductions
- Large Group Polling Exercise
- Break into small groups – Mapping Exercise
- Group Report Back/Wrap-up

Visioning Workshop Topics

- Residential Areas
- Commercial Areas
- Industrial Areas
- Transportation & Mobility
- Parks, Open Space & Recreation
- Community Facilities & Infrastructure
- Arts, Image & Identity
- Other Topics

FORWARD SGF
Visioning Workshop

Group #

Residential Areas

Examples: Types and location of new housing, property maintenance, housing renovation, code enforcement, historic preservation, affordable housing, senior housing, etc.

Improvent in residential area Entire Northside North west quardrant. North east and pockets of southside.

Commercial Areas

Examples: Types of commercial development, desired aesthetic, key redevelopment opportunity sites, examples of quality development, etc.

Commercial Development - extending Republic Road ~~new arterial~~ etc to 65 corridor
- extending Kansas Expressway South to Plainview
- ~~extending~~ Kearney between National to Kansas redevelopment
- redevelopment of the Quarry
redevelopment of the Airport corridor.

FORWARD SGF
Visioning Workshop

Group #

Industrial Areas

Examples: Potential development sites, desired areas for industrial and light industrial uses (e.g. manufacturing, warehousing and logistics, business parks), impacts on surrounding uses, access, and infrastructure, etc.

Northwest Corridor - more industrial growth
revamp former City Utilities - Springfield Lake

Transportation & Mobility

Examples: New streets and extensions, intersection improvements, traffic signals, transit service, sidewalks, trails, pedestrian improvements, parking, etc.

Access to bus on East Sunshine
Access to bus @ Airport
Increase the bus line on Kearney
- Create a highway loop around the City

FORWARD SGF
Visioning Workshop

Group #

Parks, Open Space & Recreation

Examples: Locations for future parks or park expansions, open space preservation targets, sensitive environmental areas, public gathering spaces, etc.

More improvements to Galloway / Sequiota Park
New Park @ southend of Fremont

Community Facilities & Infrastructure

Examples: Desired locations for improved or expanded city services, community assets that should be preserved, areas in need of improved infrastructure, etc.

Improvement on all city parks & trails
Also welcoming info when leaving airport

FORWARD SGF
Visioning Workshop

Group #

Arts, Image & Identity

Examples: Opportunities for gateway and welcome signs, streetscaping, corridors with desirable appearance or in need of improvement, areas to target historic preservation efforts, public art opportunities, etc.

Grant street corridor
All 4 corridors – nice metalwork welcoming signs

Other

Include any suggestions that do not fit under one of the other categories.

Visioning Workshop

City of Springfield

Group #

36

Context

- City Boundary
- Neighborhood Boundary
- Railroad
- Highway / Major Road

Planning Topics

- Residential Areas
- Commercial Areas
- Industrial Areas
- Transportation & Mobility
- Parks, Open Space & Recreation
- Community Facilities & Infrastructure
- Arts, Image & Identity
- Other Topics

FORWARD SGF 2040
PEOPLE • PLACE • PROSPERITY
FORWARDSGF.COM

FORWARD SGF
Visioning Workshop

Group #
30

Residential Areas

Examples: Types and location of new housing, property maintenance, housing renovation, code enforcement, historic preservation, affordable housing, senior housing, etc.

Annexation

City incentives for redevelopment/ blight issues

More "pocket" communities

Grocery Stores downtown.

Commercial Areas

Examples: Types of commercial development, desired aesthetic, key redevelopment opportunity sites, examples of quality development, etc.

Big Business attraction

westside - poised for development

commercial (large scale)

FORWARD SGF
Visioning Workshop

Group # 30

Industrial Areas

Examples: Potential development sites, desired areas for industrial and light industrial uses (e.g. manufacturing, warehousing and logistics, business parks), impacts on surrounding uses, access, and infrastructure, etc.

Fed Ex hub -

UPS - hub - air freight -

West side

Transportation & Mobility

Examples: New streets and extensions, intersection improvements, traffic signals, transit service, sidewalks, trails, pedestrian improvements, parking, etc.

Congestion is a huge problem but traffic flow is an issues

↑ by ways

Expanding city roads to move more traffic through city center (like I-70 in St L.)

Sequence lights on State + city roads

FORWARD SGF
Visioning Workshop

Group # 30

Parks, Open Space & Recreation

Examples: Locations for future parks or park expansions, open space preservation targets, sensitive environmental areas, public gathering spaces, etc.

More accessible / More engaging / Safer /

Expanding trail system 200

Restoring Doling

Community Facilities & Infrastructure

Examples: Desired locations for improved or expanded city services, community assets that should be preserved, areas in need of improved infrastructure, etc.

~~Recycling~~ Recycling - curbside &/or Northside

- foot bridge on Jefferson

FORWARD SGF
Visioning Workshop

Group # 30

Arts, Image & Identity

Examples: Opportunities for gateway and welcome signs, streetscaping, corridors with desirable appearance or in need of improvement, areas to target historic preservation efforts, public art opportunities, etc.

- Recreation as a brand - Outdoors Ozarks
- Great place to raise a family
- Path from airport to SGF needs to be beautiful + inviting. (HUGE for recruitment + econ development)

Other

Include any suggestions that do not fit under one of the other categories.

We love it here, but we need to create a path for all our citizens to thrive.

A hungry child is an indictment of us all. We need to have jobs that can provide for families to not just survive - but flourish.

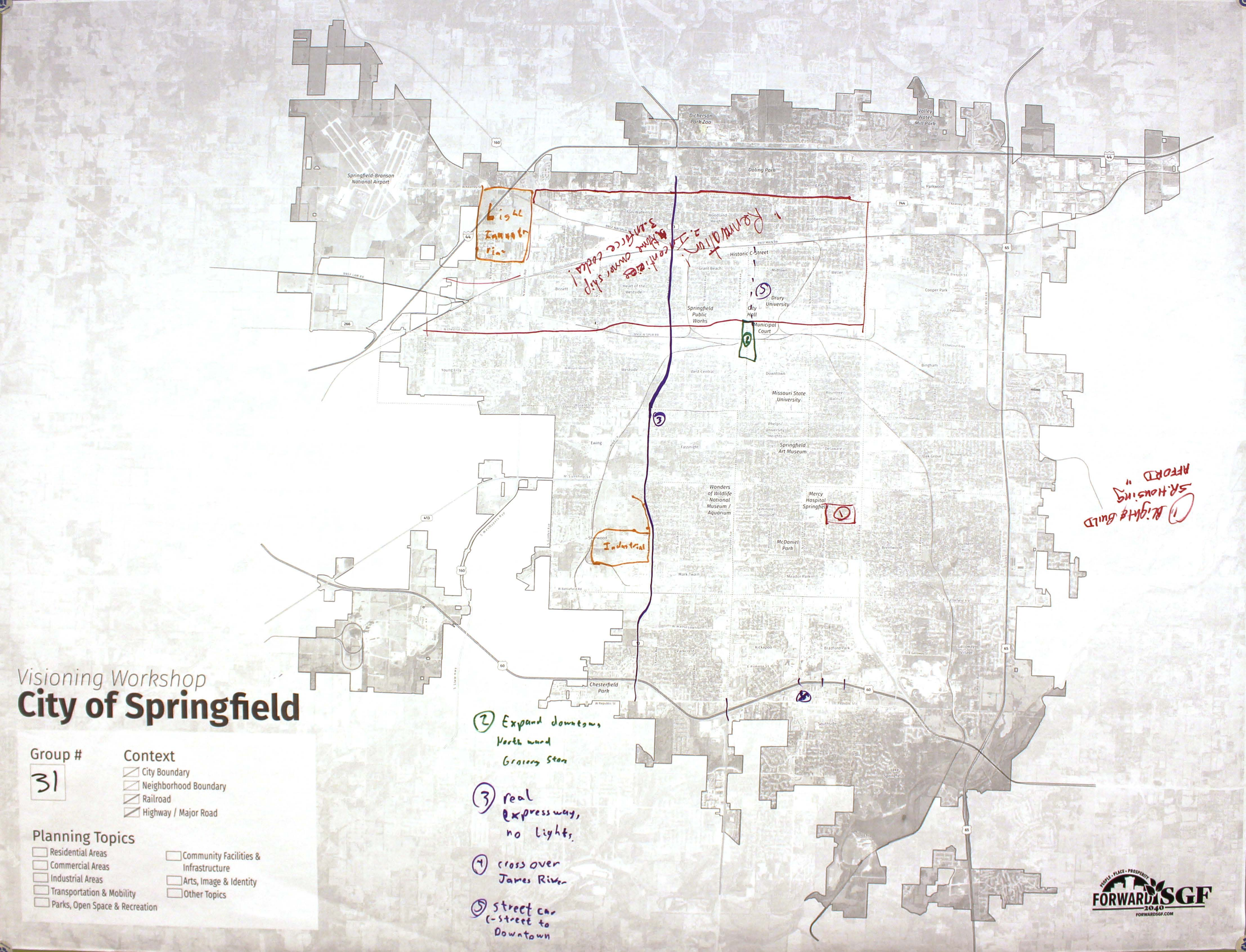

Visioning Workshop

City of Springfield

Group #

31

Context

- City Boundary
- Neighborhood Boundary
- Railroad
- Highway / Major Road

Planning Topics

- Residential Areas
- Commercial Areas
- Industrial Areas
- Transportation & Mobility
- Parks, Open Space & Recreation
- Community Facilities & Infrastructure
- Arts, Image & Identity
- Other Topics

FORWARD SGF

Visioning Workshop Series

January 28-29, 2020

Workshop Agenda

- Introductions
- Large Group Polling Exercise
- Break into small groups – Mapping Exercise
- Group Report Back/Wrap-up

Visioning Workshop Topics

- Residential Areas
- Commercial Areas
- Industrial Areas
- Transportation & Mobility
- Parks, Open Space & Recreation
- Community Facilities & Infrastructure
- Arts, Image & Identity
- Other Topics

FORWARD SGF
Visioning Workshop

Group # 31

Residential Areas

Examples: Types and location of new housing, property maintenance, housing renovation, code enforcement, historic preservation, affordable housing, senior housing, etc.

Red

Rebuid and renovate area between chesthut and Kearny

Commercial Areas

Examples: Types of commercial development, desired aesthetic, key redevelopment opportunity sites, examples of quality development, etc.

Green

Downtown grocery store

Expand downtown Northward on Boonville

FORWARD SGF
Visioning Workshop

Group # 31

Industrial Areas

Examples: Potential development sites, desired areas for industrial and light industrial uses (e.g. manufacturing, warehousing and logistics, business parks), impacts on surrounding uses, access, and infrastructure, etc.

Orange

Transportation & Mobility

Examples: New streets and extensions, intersection improvements, traffic signals, transit service, sidewalks, trails, pedestrian improvements, parking, etc.

Purple

Purchase trail completion/connection instead of parks

Kansus expressway no lights

Street car connecting C-Street to Downtown

FORWARD SGF
Visioning Workshop

Group # 31

Parks, Open Space & Recreation

Examples: Locations for future parks or park expansions, open space preservation targets, sensitive environmental areas, public gathering spaces, etc.

Connection of trails

Trails

Trails

Trails

Upkeep of park buildings, keep clean.

Community Facilities & Infrastructure

Examples: Desired locations for improved or expanded city services, community assets that should be preserved, areas in need of improved infrastructure, etc.

FORWARD SGF
Visioning Workshop

Group # 31

Arts, Image & Identity

Examples: Opportunities for gateway and welcome signs, streetscaping, corridors with desirable appearance or in need of improvement, areas to target historic preservation efforts, public art opportunities, etc.

Clean up commercial corridors, make them beautiful.

Other

Include any suggestions that do not fit under one of the other categories.

Cultural diversity needed.

Segregated neighborhoods/schools

Visioning Workshop

City of Springfield

Group # 33

Context
- City Boundary
- Neighborhood Boundary
- Railroad
- Highway / Major Road

Planning Topics
- Residential Areas
- Commercial Areas
- Industrial Areas
- Transportation & Mobility
- Parks, Open Space & Recreation
- Community Facilities & Infrastructure
- Arts, Image & Identity
- Other Topics

N/S Better Urb Cities

Beautify Connection to downtown

Trail Connection

Historic C-Street

Rt 66

Needs Improvement

AM

Congestion/Bike Barrier

FORWARDSGF 2040

FORWARD SGF

Visioning Workshop Series

January 28-29, 2020

Workshop Agenda

- Introductions
- Large Group Polling Exercise
- Break into small groups – Mapping Exercise
- Group Report Back/Wrap-up

Visioning Workshop Topics

- Residential Areas
- Commercial Areas
- Industrial Areas
- Transportation & Mobility
- Parks, Open Space & Recreation
- Community Facilities & Infrastructure
- Arts, Image & Identity
- Other Topics

1 big idea > Beautification through parks, art, redevelopment, utilities, etc. . . .

FORWARD SGF
Visioning Workshop

Group # 33

Residential Areas

Examples: Types and location of new housing, property maintenance, housing renovation, code enforcement, historic preservation, affordable housing, senior housing, etc.

Neighborhood signs are good
Localized neighborhood plans
Underground utilities
Upgrade utilities

Commercial Areas

Examples: Types of commercial development, desired aesthetic, key redevelopment opportunity sites, examples of quality development, etc.

Surface water in parking lots - pervious surfaces
incentives for LEED style developments rather than blighting
- rather than people looking to "beat" development regulations they are looking @ what can they do better

When developing must give City natural space
put a parking garage @ mall & improve open space - eg: Liberty Station in San Diego, Nashville, San Diego

FORWARD SGF
Visioning Workshop

Group # 33

Industrial Areas

Examples: Potential development sites, desired areas for industrial and light industrial uses (e.g. manufacturing, warehousing and logistics, business parks), impacts on surrounding uses, access, and infrastructure, etc.

Continue to develop near Kearney

Transportation & Mobility

Examples: New streets and extensions, intersection improvements, traffic signals, transit service, sidewalks, trails, pedestrian improvements, parking, etc.

JRF > this congestion puts traffic on other minor rds
– can't get across JRF by bike, no bike lanes, can't get N/S to trails
Need a rail connection, inner-city > w/ bikes
Nightime tram from Battlefield Mall (parking) drops off downtown — no parking
Bikeability is hurting whole system – connectivity w/ schools
Safer (walk/bike) by putting eyes on the street
Access management – planning support for removing driveways

FORWARD SGF
Visioning Workshop

Group # 33

Parks, Open Space & Recreation

Examples: Locations for future parks or park expansions, open space preservation targets, sensitive environmental areas, public gathering spaces, etc.

parks on parking garages & buildings - green rooftops
put real resources behind completing trails
Getting landlocked - greenspace is beginning to disappear

Community Facilities & Infrastructure

Examples: Desired locations for improved or expanded city services, community assets that should be preserved, areas in need of improved infrastructure, etc.

Underground utilities - esp w/ ice/tornadoes
improve aging infrastructure
Older neighborhoods esp. need attn.
pervious concrete - surface water in parking lots
More parking garages in downtown
pickleball center indoor and outdoor
indoor bike/skate park
paint the utility boxes
Support not just hockey, but better figure skating support @ ice park
Have a proactive plan for leftover Grantave pkwy land

experience e.g. pro shop - employees

FORWARD SGF
Visioning Workshop

Group # 33

Arts, Image & Identity

Examples: Opportunities for gateway and welcome signs, streetscaping, corridors with desirable appearance or in need of improvement, areas to target historic preservation efforts, public art opportunities, etc.

Route 66

Glenstone needs appearance Improvement
Commercial is an asset

Better job at putting art into infrastructure - you know you've arrived
- art on bridges, gateways

Other

Include any suggestions that do not fit under one of the other categories.

Downtown > think of it as more than a big neighborhood - duclex a mix of housing types (town homes)
> Illuminate > it feels dark @ night
- not just street lights but w/ buildings & iconic elements

Tired of Hammons Tower being "the" icon for SGF
- get some lively architecture

minimum height requirements - 3 or 4 stories in downtown