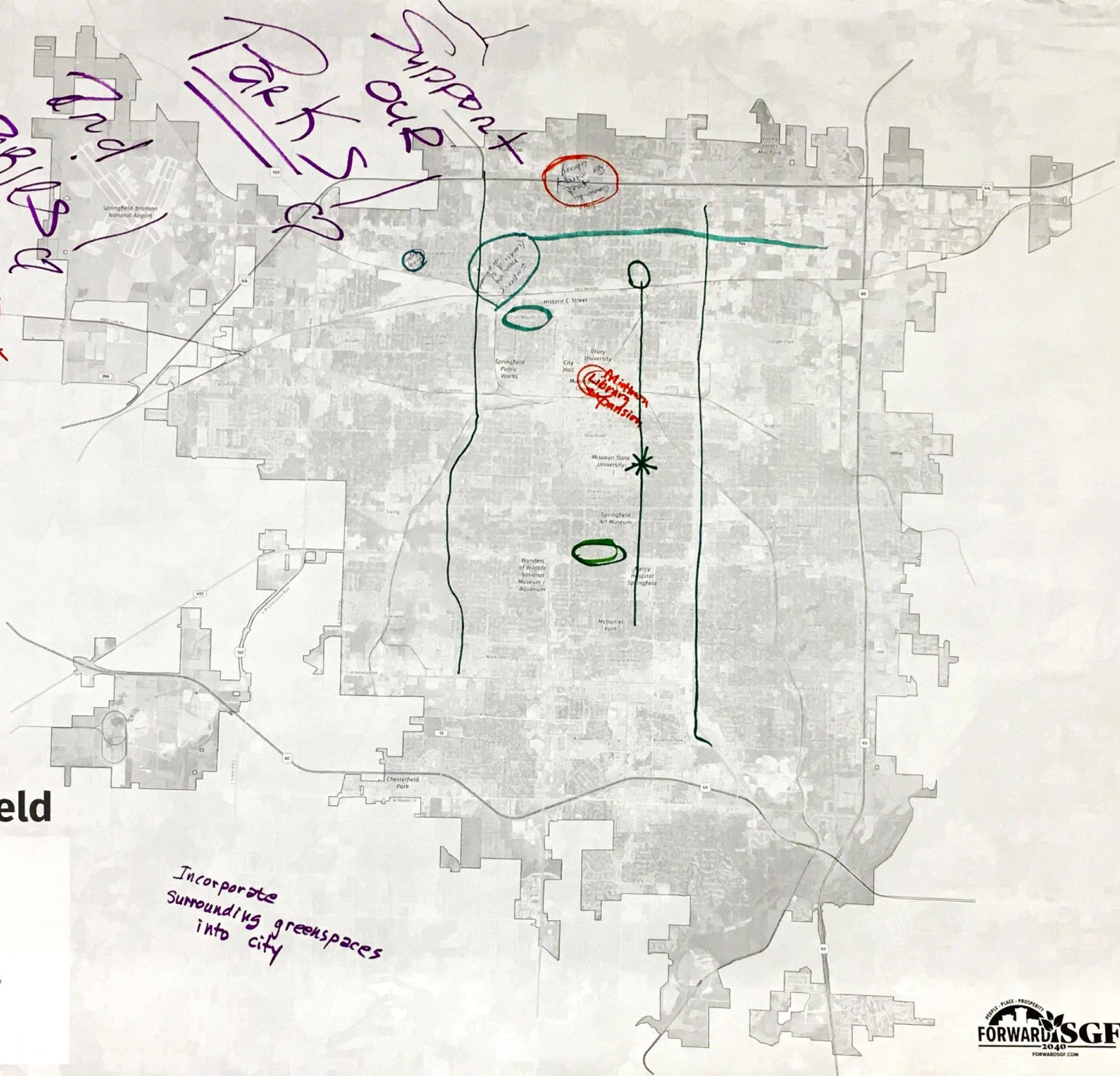


*Libraries  
And  
Parks  
Support  
South Side  
Present*



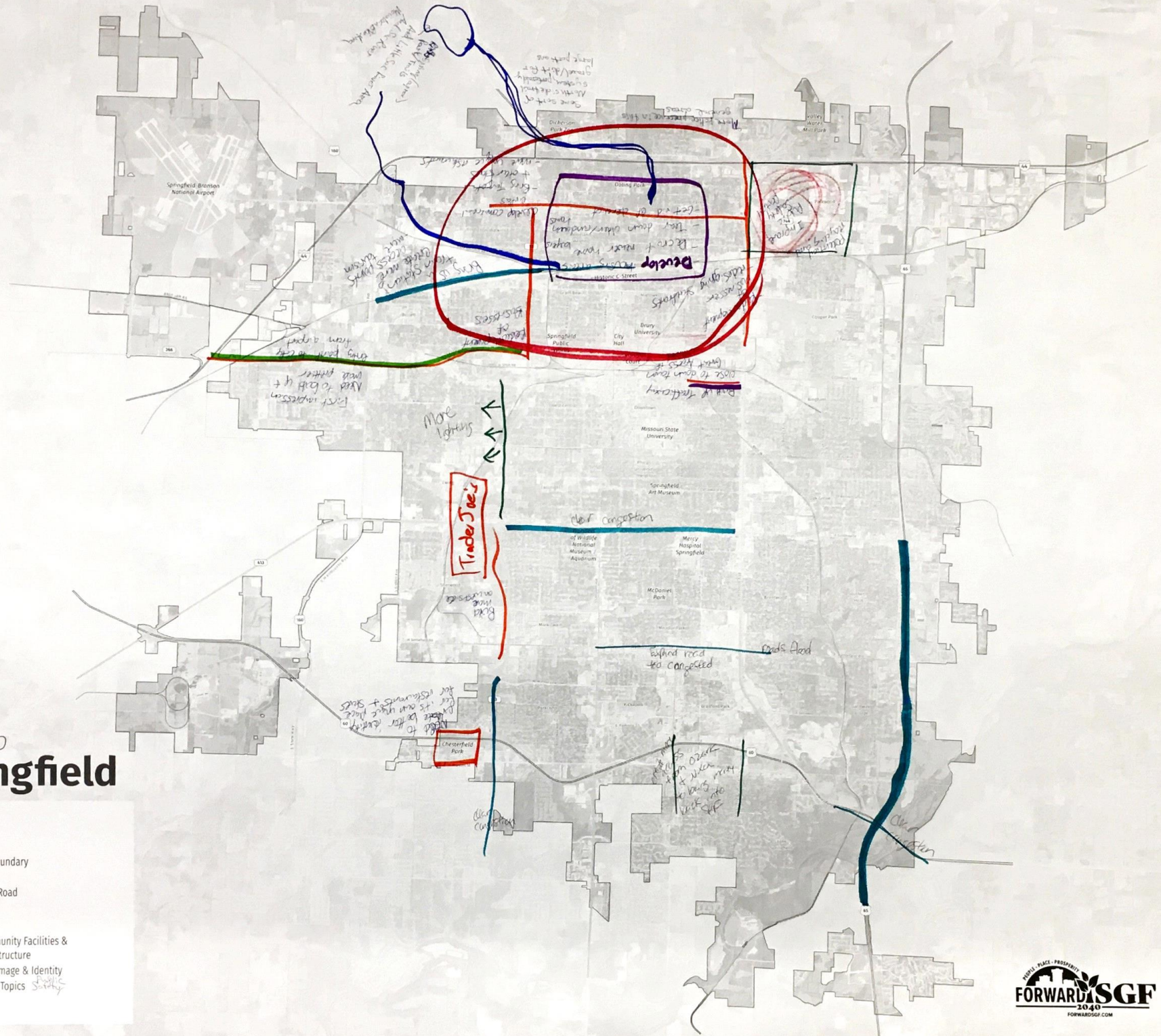
Visioning Workshop  
**City of Springfield**

Group #  
**1**

- Context
- City Boundary
  - Neighborhood Boundary
  - Railroad
  - Highway / Major Road

- Planning Topics
- Residential Areas
  - Commercial Areas
  - Industrial Areas
  - Transportation & Mobility
  - Parks, Open Space & Recreation
  - Community Facilities & Infrastructure
  - Arts, Image & Identity
  - Other Topics

*Incorporate  
surrounding green spaces  
into city*



## Visioning Workshop City of Springfield

- Group #**  
2
- Context**
- City Boundary
  - Neighborhood Boundary
  - Railroad
  - Highway / Major Road
- Planning Topics**
- Residential Areas
  - Commercial Areas
  - Industrial Areas
  - Transportation & Mobility
  - Parks, Open Space & Recreation
  - Community Facilities & Infrastructure
  - Arts, Image & Identity
  - Other Topics



2

# Visioning Workshop Series

January 28-29, 2020

---

## Workshop Agenda

- Introductions
- Large Group Polling Exercise
- Break into small groups – Mapping Exercise
- Group Report Back/Wrap-up

## Visioning Workshop Topics

- Residential Areas
- Commercial Areas
- Industrial Areas
- Transportation & Mobility
- Parks, Open Space & Recreation
- Community Facilities & Infrastructure
- Arts, Image & Identity
- Other Topics

### Residential Areas

Examples: Types and location of new housing, property maintenance, housing renovation, code enforcement, historic preservation, affordable housing, senior housing, etc.

Developing new and affordable housing for young families. Between Historic C Street + Doling Park

Getting rid of the derelict properties

### Commercial Areas

Examples: Types of commercial development, desired aesthetic, key redevelopment opportunity sites, examples of quality development, etc.

— The west end of town By Kansas Exwy and sunshine could use more

Commercial development to spread out the congestion in downtown and the Southside of town.

— Entry access to the city from the Airport.

— Would love to see north of Glenstone have redevelopment of commercial businesses

### Industrial Areas

Examples: Potential development sites, desired areas for industrial and light industrial uses (e.g. manufacturing, warehousing and logistics, business parks), impacts on surrounding uses, access, and infrastructure, etc.

### Transportation & Mobility

Examples: New streets and extensions, intersection improvements, traffic signals, transit service, sidewalks, trails, pedestrian improvements, parking, etc.

- Bring us a train ☺
- Access from /through the rail yard area along C street. - to bring in people from outside the city. Could be a stopping point for those travelling Route 66
- improvement on Roads + streets
- adding more sidewalks + pedestrian crosswalks

### Parks, Open Space & Recreation

Examples: Locations for future parks or park expansions, open space preservation targets, sensitive environmental areas, public gathering spaces, etc.

- ~~Red~~ <sup>Pitts</sup> Springs park trail / ~~at~~ <sup>Little</sup> sac woods  
Conservation area into Springfield

congestion both ways on 65

### Community Facilities & Infrastructure

Examples: Desired locations for improved or expanded city services, community assets that should be preserved, areas in need of improved infrastructure, etc.

- For immediate consideration, more public safety patrol in the area around Northwest of 65
- Create more access from Ozark + Nixa to bring money back into SGF because there are only 2 entry points currently: 65 + Campbell
- More / Better lighting on roads.  
If we are pushing for more walkability/bikability, we need better lit roads.
- Cracking Down on panhandling

### Arts, Image & Identity

Examples: Opportunities for gateway and welcome signs, streetscaping, corridors with desirable appearance or in need of improvement, areas to target historic preservation efforts, public art opportunities, etc.

- Entry point to the city by the airport is one of the worst looking areas to come in to. Needs a re-vamp
- Chesterfield Park needs a better identity

### Other

Include any suggestions that do not fit under one of the other categories.

# One Big Idea

---

re-vamping

Tearing Down and  
Re-developing the  
North side of town

- Specifically between historic  
C Street & Doling Park



# Visioning Workshop City of Springfield

Group #

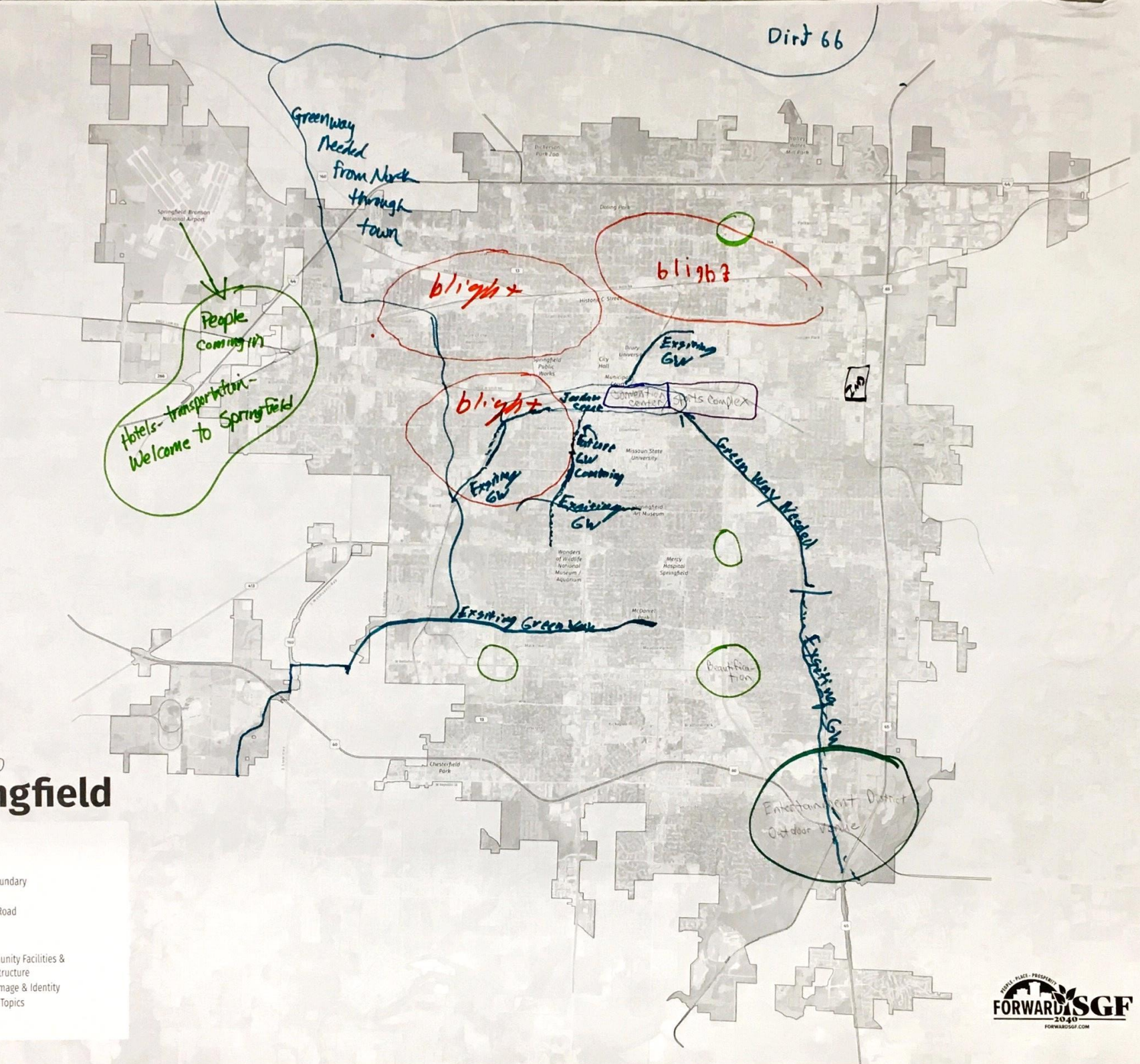
3

### Context

- City Boundary
- Neighborhood Boundary
- Railroad
- Highway / Major Road

### Planning Topics

- Residential Areas
- Commercial Areas
- Industrial Areas
- Transportation & Mobility
- Parks, Open Space & Recreation
- Community Facilities & Infrastructure
- Arts, Image & Identity
- Other Topics





#3

# Visioning Workshop Series

January 28-29, 2020

---

## Workshop Agenda

- Introductions
- Large Group Polling Exercise
- Break into small groups – Mapping Exercise
- Group Report Back/Wrap-up

## Visioning Workshop Topics

- Residential Areas
- Commercial Areas
- Industrial Areas
- Transportation & Mobility
- Parks, Open Space & Recreation
- Community Facilities & Infrastructure
- Arts, Image & Identity
- Other Topics

### Residential Areas

Examples: Types and location of new housing, property maintenance, housing renovation, code enforcement, historic preservation, affordable housing, senior housing, etc.

Housing - Blight @ Nichols / Broadway / W. Bypass etc.  
- no grocery  
- no transportation needs focus

Rentals are very expensive in SGF. Owning more affordable  
high cost student housing eating up downtown - students  
leaving after graduation.

### Commercial Areas

Examples: Types of commercial development, desired aesthetic, key redevelopment opportunity sites, examples of quality development, etc.



Group #

3

### Industrial Areas

Examples: Potential development sites, desired areas for industrial and light industrial uses (e.g. manufacturing, warehousing and logistics, business parks), impacts on surrounding uses, access, and infrastructure, etc.

### Transportation & Mobility

Examples: New streets and extensions, intersection improvements, traffic signals, transit service, sidewalks, trails, pedestrian improvements, parking, etc.

Not legal to ride on sidewalks. —  
awareness of laws would be helpful.

**Parks, Open Space & Recreation**

Examples: Locations for future parks or park expansions, open space preservation targets, sensitive environmental areas, public gathering spaces, etc.

Daylighting Jordan Creek

Beautification of Major Intersections — Welcoming ~~from Airport~~

- Extend Sequoia trail along rail line north
- Connect to Grant build to Wonders of wild life.
- Establish connection to make complete circle to Nature center??
- Little attraction  $\frac{1}{3}$  trail around N. SGF.

**Community Facilities & Infrastructure**

Examples: Desired locations for improved or expanded city services, community assets that should be preserved, areas in need of improved infrastructure, etc.

Convention center desired !!! Indoor Sporting Complex

Entertainment District 60-65

Outdoor venue



Group #

3

### **Arts, Image & Identity**

Examples: Opportunities for gateway and welcome signs, streetscaping, corridors with desirable appearance or in need of improvement, areas to target historic preservation efforts, public art opportunities, etc.

### **Other**

Include any suggestions that do not fit under one of the other categories.





Connect entire community with  
consistent, viable, safe, accessible  
trails that include beautification &  
access to convention / sports complex,  
wow — Idea Commons — Downtown!  
(MSU)  
(and daylight Jordan Creek.)

So many big ideas! ☺

# City of Springfield

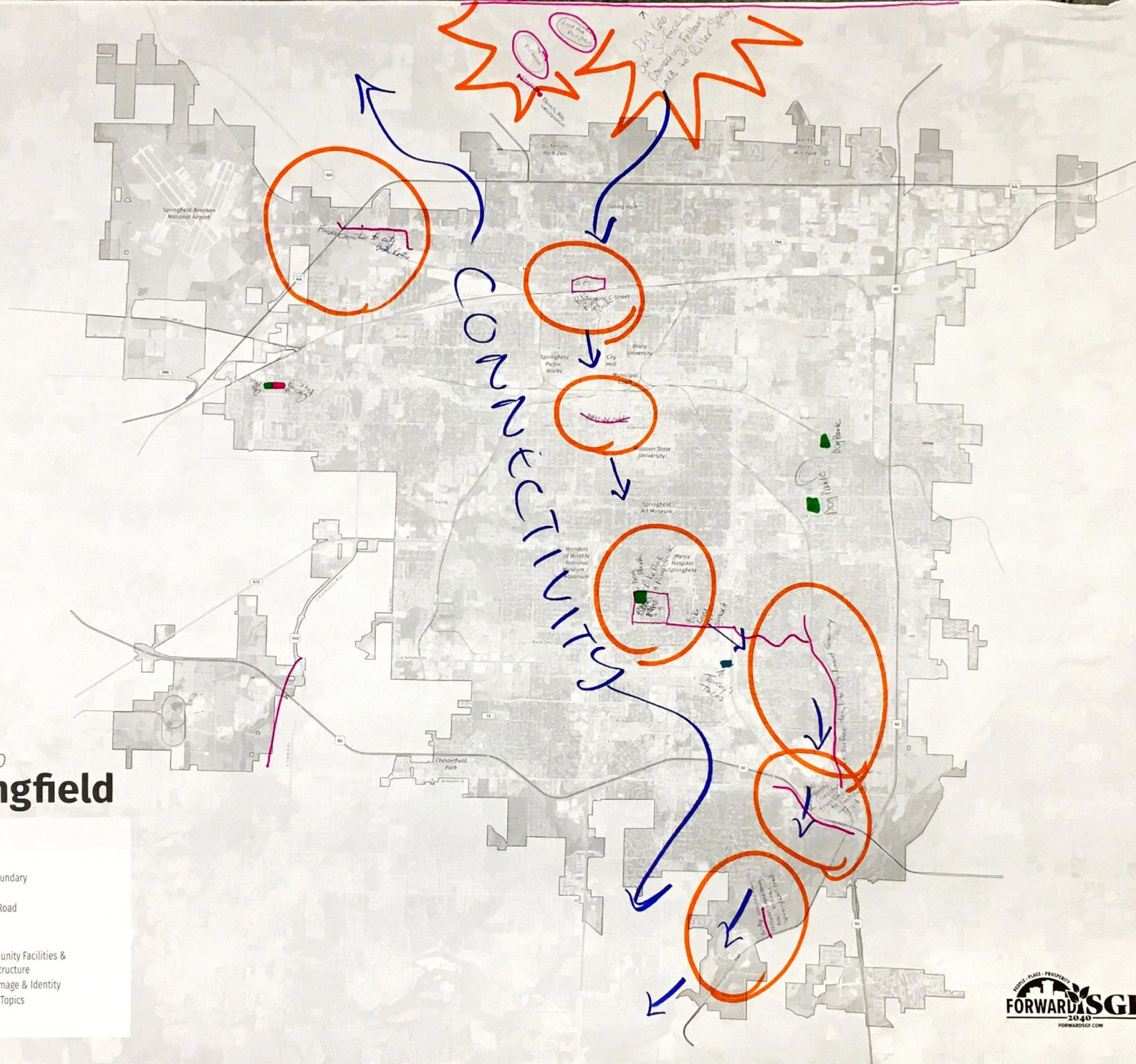
Group #  
**4**

## Context

-  City Boundary
-  Neighborhood Boundary
-  Railroad
-  Highway / Major Road

## Planning Topics

-  Residential Areas
-  Commercial Areas
-  Industrial Areas
-  Transportation & Mobility
-  Parks, Open Space & Recreation
-  Community Facilities & Infrastructure
-  Arts, Image & Identity
-  Other Topics







4

# Visioning Workshop Series

January 28-29, 2020

---

## Workshop Agenda

- Introductions
- Large Group Polling Exercise
- Break into small groups – Mapping Exercise
- Group Report Back/Wrap-up

## Visioning Workshop Topics

- Residential Areas
- Commercial Areas
- Industrial Areas
- Transportation & Mobility
- Parks, Open Space & Recreation
- Community Facilities & Infrastructure
- Arts, Image & Identity
- Other Topics

### Residential Areas

Examples: Types and location of new housing, property maintenance, housing renovation, code enforcement, historic preservation, affordable housing, senior housing, etc.

- Historic Preservation
- " Tax Credits / Incentives
- Encourage tourism by supporting local Air BnBs

### Commercial Areas

Examples: Types of commercial development, desired aesthetic, key redevelopment opportunity sites, examples of quality development, etc.

#### Green space requirements

- Height restrictions
  - Retaining wall restrictions
  - Parking / ~~Disc~~ Disbused parking
  - Green Building Standards
- 
- Re-development of Keeney Street

### Industrial Areas

Examples: Potential development sites, desired areas for industrial and light industrial uses (e.g. manufacturing, warehousing and logistics, business parks), impacts on surrounding uses, access, and infrastructure, etc.

We've got em' continue to invest in growth in these areas w/ tax incentives.

### Transportation & Mobility

Examples: New streets and extensions, intersection improvements, traffic signals, transit service, sidewalks, trails, pedestrian improvements, parking, etc.

Marked in purple <sup>Omigata</sup> on the map

- More buses and more flexibility w/ routes around hospitals / schools
- ★ trails to connect Fellows Lake Recreational Area to McDaniel Lake, Sac River trails, Lost Hills trailhead, and the Fullbright Greenways
  - Connect the end of the South Greenways trail to Freement
  - Soft surface trails parallel to Greenways trails along Sequoia and Lone Pine Area
  - Connect Frisco Trail to city in a better and safer way
  - McDaniel Park: Add soft surface trails and pump track for youth
  - Along Commercial Street: pump track
  - Pump track & Skills course near downtown
  - Bridge @ end of Spfa Lake to connect the National Cemetery
- ★ Connector trail from the Beverly Hills Neighborhood to the Fullbright trails
  - East-West Bike Link needed; right now we have a lot of North-South

### Parks, Open Space & Recreation

Examples: Locations for future parks or park expansions, open space preservation targets, sensitive environmental areas, public gathering spaces, etc.

- Marked in Green marker on the map
- We want Dog Parks (potential Sequoia Park  
↳ maybe off Interstate 44 for travelers

### Community Facilities & Infrastructure

Examples: Desired locations for improved or expanded city services, community assets that should be preserved, areas in need of improved infrastructure, etc.

- must provide resources for Foster System +  
~~the~~ Homelessness - becoming an epidemic
- Provide long-term tools to achieve ~~housing~~ housing
  - More resources for families and single-parent households
  - Access to public transportation
- —————  
—————
- Valet bike parking - maybe Hammens Field or other public places

### Arts, Image & Identity

Examples: Opportunities for gateway and welcome signs, streetscaping, corridors with desirable appearance or in need of improvement, areas to target historic preservation efforts, public art opportunities, etc.

Commercial Street / Downtown Area / Roundtree Neighborhood

Involve local Artist / Arts curriculum in Schools

- Focus in Campus Areas / colleges

- Neighborhood identity is important (ie; Roundtree and Sequoia)  
= Pride

↳ means you will take care of your ~~neighborhood~~ neighborhood  
and fight for a better community

### Other

Include any suggestions that do not fit under one of the other categories.

- 5G / 6G technology  
↳

- Invest in Public education

# Big Idea

Connect neighborhoods to trails (hard and soft surface), which ~~connect~~ connect to the community as a whole.

Invest in infrastructure, topography, geography of region via soft surface and greenway trail development.

# Visioning Workshop City of Springfield

Group #  
**5**

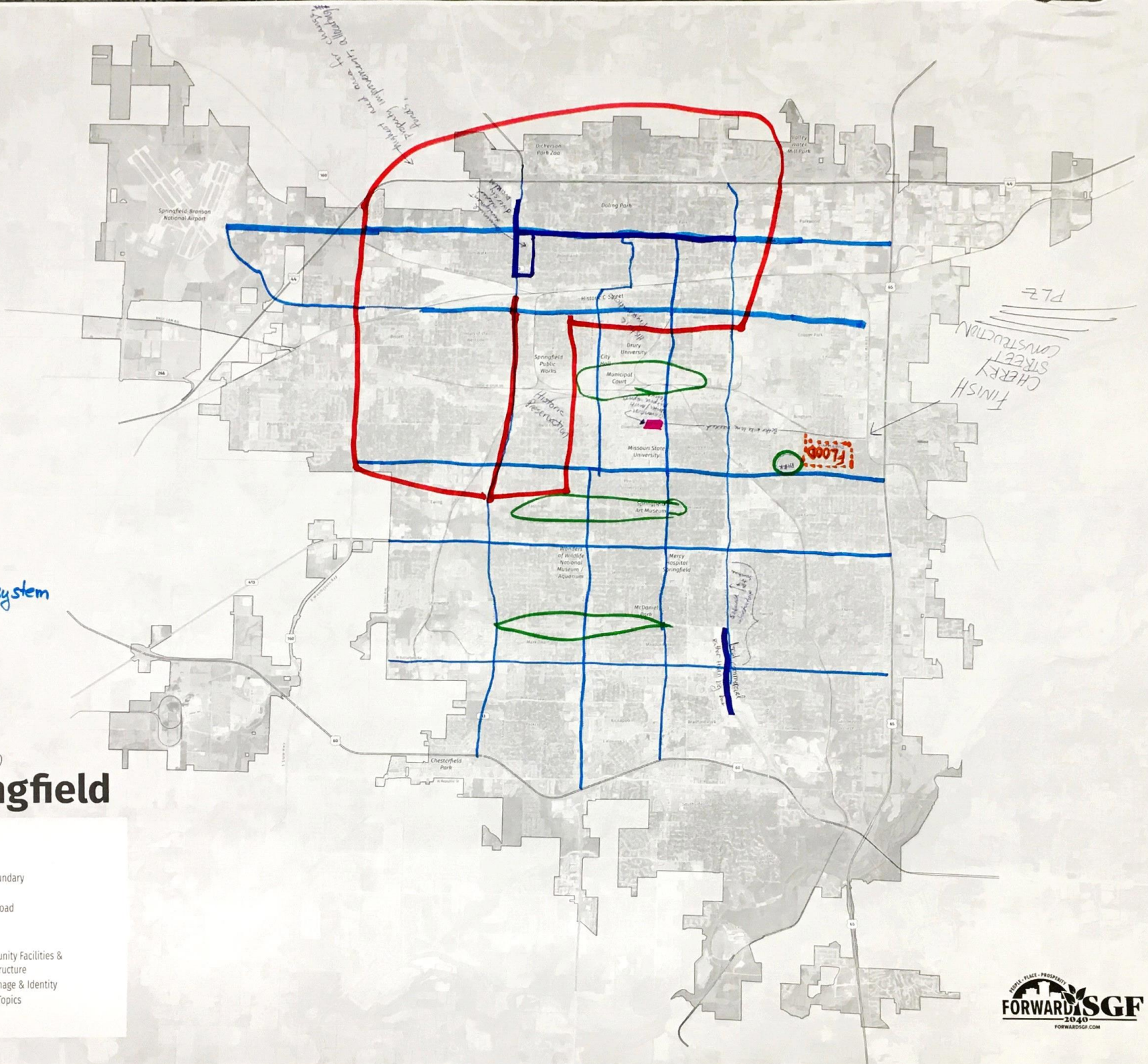
## Context

- City Boundary
- Neighborhood Boundary
- Railroad
- Highway / Major Road

## Planning Topics

- Residential Areas
- Commercial Areas
- Industrial Areas
- Transportation & Mobility
- Parks, Open Space & Recreation
- Community Facilities & Infrastructure
- Arts, Image & Identity
- Other Topics

— Subway system





5

# Visioning Workshop Series

January 28-29, 2020

---

## Workshop Agenda

- Introductions
- Large Group Polling Exercise
- Break into small groups – Mapping Exercise
- Group Report Back/Wrap-up

## Visioning Workshop Topics

- Residential Areas
- Commercial Areas
- Industrial Areas
- Transportation & Mobility
- Parks, Open Space & Recreation
- Community Facilities & Infrastructure
- Arts, Image & Identity
- Other Topics



### Residential Areas

Examples: Types and location of new housing, property maintenance, housing renovation, code enforcement, historic preservation, affordable housing, senior housing, etc.

- Improve West central neighborhood. Preserve <sup>mid town</sup> architecture.
- Build on Commercial street momentum / Drury <sup>area</sup> historic preservation + connect to C-street
- Bad flooding between cherry + Grand / Oak Grove + 65.
- Code enforcement on trash - enhance codes on rentals / no "slum lords"
- availability of quality rental properties
  - ↳ city/courts need to do something when "rental" landlord cases keep reoccurring

### Commercial Areas

Examples: Types of commercial development, desired aesthetic, key redevelopment opportunity sites, examples of quality development, etc.

- limit ~~the~~ walmart neighborhood markets that put local markets out of business
- encourage local start-ups
- refocus on type of businesses - Kearney (Elenstone - Kansas)
  - ↳ places for employment in surrounding community
  - ↳ places to hang out, eat/drink/shop, stay close to home
  - ↳ community pride / bring people out of poverty

### Industrial Areas

Examples: Potential development sites, desired areas for industrial and light industrial uses (e.g. manufacturing, warehousing and logistics, business parks), impacts on surrounding uses, access, and infrastructure, etc.\*

Convention center - build/expand on the expo center

### Transportation & Mobility

Examples: New streets and extensions, intersection improvements, traffic signals, transit service, sidewalks, trails, pedestrian improvements, parking, etc.

more roundabouts

finish Cherry Street

continuous sidewalks/no stop + starts in between blocks

Subway line Battlefield, Sunshine, Grand, Division, Kearney

Chestnut Expwy - traffic lights

★ Coordinated traffic lights w/ emergency crews

### Parks, Open Space & Recreation

Examples: Locations for future parks or park expansions, open space preservation targets, sensitive environmental areas, public gathering spaces, etc.

park connections  
greenway trail expansion  
conservation of nature center / green areas / spfld lakes  
daylight Jordan Creek

### Community Facilities & Infrastructure

Examples: Desired locations for improved or expanded city services, community assets that should be preserved, areas in need of improved infrastructure, etc.

Convention center - expand/build onto the  
expo center  
↳ bring people to city/downtown  
↳ use existing infrastructure ~~to not do it~~



Group #



### Arts, Image & Identity

Examples: Opportunities for gateway and welcome signs, streetscaping, corridors with desirable appearance or in need of improvement, areas to target historic preservation efforts, public art opportunities, etc.

Beautification projects - more greenery/plants/trees

### Other

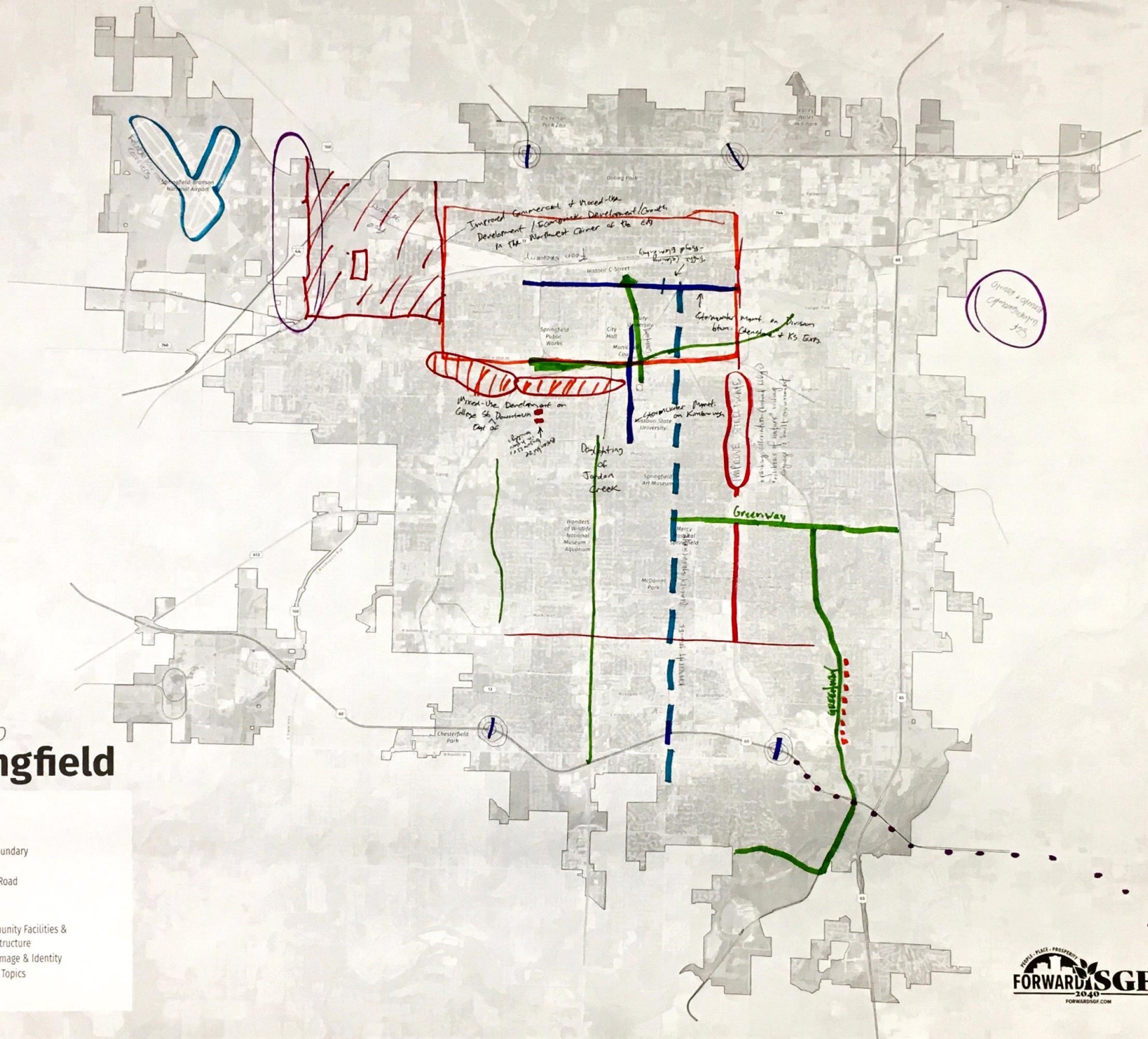
Include any suggestions that do not fit under one of the other categories.

# Big Idea

# 5

## Inclusive

- access: transportation for all
- connectedness
- ensure that all voices are heard, especially lower income + minorities
  - ↳ advertising to them, encouraging being part of community
- affordable child care
- affordable housing
- food security
  - ↳ neighborhood gardens
  - ↳ neighborhood markets
  - ↳ free garden areas: grow it, eat it, grow the community
  - ↳ beautification of vacant lots



# Visioning Workshop City of Springfield

Group #

6

Context

- City Boundary
- Neighborhood Boundary
- Railroad
- Highway / Major Road

Planning Topics

- Residential Areas
- Commercial Areas
- Industrial Areas
- Transportation & Mobility
- Parks, Open Space & Recreation
- Community Facilities & Infrastructure
- Arts, Image & Identity
- Other Topics

# Visioning Workshop Series

January 28-29, 2020

## Workshop Agenda

- Introductions
- Large Group Polling Exercise
- Break into small groups – Mapping Exercise
- Group Report Back/Wrap-up

fantastic turnout

foundation for informed, collective decision making

10 - 15k people "engaged"

tremendous amount of "momentum" downtown

entrepreneurial spirit

step 5

## Visioning Workshop Topics

- Residential Areas
- Commercial Areas
- Industrial Areas
- Transportation & Mobility
- Parks, Open Space & Recreation
- Community Facilities & Infrastructure
- Arts, Image & Identity
- Other Topics

team → took(?) C&W, etc.

Blue zone (100 yrs, centuries)

Emmett

JAI ME

MIKE

TYLER

MICHAEL

RYAN

JUSTIN

EMMETT

BHARTREK

AYTCHIE



### Residential Areas

Examples: Types and location of new housing, property maintenance, housing renovation, code enforcement, historic preservation, affordable housing, senior housing, etc.

- Improve food access north of C-street
- Historic preservation of residential areas

### Commercial Areas

Examples: Types of commercial development, desired aesthetic, key redevelopment opportunity sites, examples of quality development, etc.

- mixed development along college ~~street~~ / downtown
- Historic storefronts to be businesses  
~~XXXXXXXXXXXXXXXXXXXX~~
- ~~more commercial activity on~~
- Economic Development in North West corner
- mixed use on Glenstone and Sunshine ~~XXXXXXXXXXXX~~  
— beautification  
~~XXXXXXXXXXXXXXXXXXXX~~

### Industrial Areas

Examples: Potential development sites, desired areas for industrial and light industrial uses (e.g. manufacturing, warehousing and logistics, business parks), impacts on surrounding uses, access, and infrastructure, etc.

- Industrial development ~~in central area~~  
near airport / north of I 44

### Transportation & Mobility

Examples: New streets and extensions, intersection improvements, traffic signals, transit service, sidewalks, trails, pedestrian improvements, parking, etc.

- Traffic calming on North National and Boyd Elementary
- Reliable, low cost flight providers
- Improve walkability on Kansas Expwy
- Improve and maintain visual aspects ~~of~~ <sup>on</sup> National
- Road diets and street scaping along Division, and all of Springfield
- Railway connections to other cities

### Parks, Open Space & Recreation

Examples: Locations for future parks or park expansions, open space preservation targets, sensitive environmental areas, public gathering spaces, etc.

- Greenway downtown to commercial street
- Greenway along East Sunshine
- Daylight Jordan Creek

### Community Facilities & Infrastructure

Examples: Desired locations for improved or expanded city services, community assets that should be preserved, areas in need of improved infrastructure, etc.

- Storm water management ~~and underground power lines~~ ~~at~~ in downtown area  
↳ same with Division and Kansas Expy
- ~~Underground power lines~~
- ~~manage testing~~
- Storm water management throughout city
- Underground power lines in downtown area
- beautify gate way corridors

**Arts, Image & Identity**

Examples: Opportunities for gateway and welcome signs, streetscaping, corridors with desirable appearance or in need of improvement, areas to target historic preservation efforts, public art opportunities, etc.

- Restrict bill boards and signage

**Other**

Include any suggestions that do not fit under one of the other categories.

~~Restrict billboards~~

- put parking behind building on big streets —

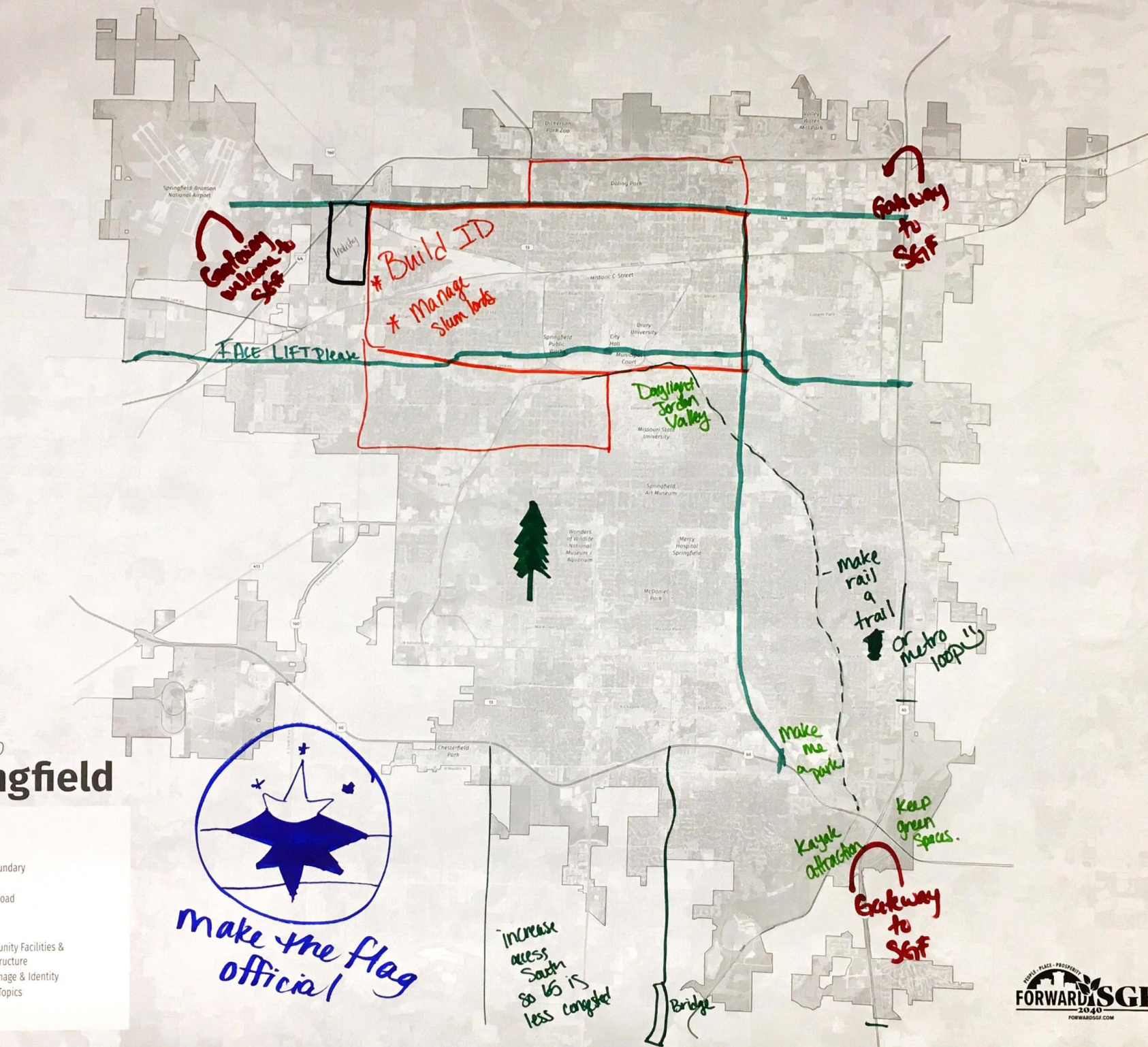
- ↳ Glenstone
- ↳ Sunshine
- ↳ Battlefield

- ~~Restrict ~~billboards~~ billboards and signage~~

Improve <sup>Infrastructure</sup> ~~accessibility~~ through

- road diets
  - street scaping / greenery
  - Greenways
- 
- beautification ~~XXXXXXXXXXXX~~
  - parking lots behind
  - bill board regulations

Downtown Ind. Deopt  
Jordan Creek Dylight + Deopt  
Historical Business Rev.  
connectivity



Visioning Workshop  
**City of Springfield**

Group #

7

Context

- City Boundary
- Neighborhood Boundary
- Railroad
- Highway / Major Road

Planning Topics

- Residential Areas
- Commercial Areas
- Industrial Areas
- Transportation & Mobility
- Parks, Open Space & Recreation
- Community Facilities & Infrastructure
- Arts, Image & Identity
- Other Topics





7

# Visioning Workshop Series

January 28-29, 2020

---

## Workshop Agenda

- Introductions
- Large Group Polling Exercise
- Break into small groups – Mapping Exercise
- Group Report Back/Wrap-up

## Visioning Workshop Topics

- Residential Areas
- Commercial Areas
- Industrial Areas
- Transportation & Mobility
- Parks, Open Space & Recreation
- Community Facilities & Infrastructure
- Arts, Image & Identity
- Other Topics

### Residential Areas

Examples: Types and location of new housing, property maintenance, housing renovation, code enforcement, historic preservation, affordable housing, senior housing, etc.

- building neighborhood identity - everything N of Chestnut or west of Fremont
- North + west side of town are very different than S. <sup>homes</sup>
- new developments need to focus on affordability + starter homes
- iron + rock - cheap apartments everywhere - perpetuating poverty <sup>more</sup>
- old stuff on N. side needs to be torn down + rebuilt
- even if ppl own their home, don't have \$ to maintain/update
- start inspecting homes before ppl can move in to reduce slumlords

### Commercial Areas

Examples: Types of commercial development, desired aesthetic, key redevelopment opportunity sites, examples of quality development, etc.

- quality dev. - Galloway - natural character - maintain nature so it doesn't lose character
- Elfindale on Sunshine + Kansas should have been a park. Let's not pave paradise!
- improve corridor from airport to downtown - Chestnut Kearney
- make Glenstone "not the ugliest ~~street~~ street in US"
- less signs + more ~~of~~ trees - Fort Collins, CO



### Industrial Areas

Examples: Potential development sites, desired areas for industrial and light industrial uses (e.g. manufacturing, warehousing and logistics, business parks), impacts on surrounding uses, access, and infrastructure, etc.

- business parks should be situated near natural areas  
ex: Silicon Valley campuses - integration w/ nature
- West Bypass + Kearney - potential dev. site

### Transportation & Mobility

Examples: New streets and extensions, intersection improvements, traffic signals, transit service, sidewalks, trails, pedestrian improvements, parking, etc.

- bridge over James River (National)
- improve 65 S/N traffic from Battlefield to Ozark
- sidewalks EVERYWHERE
- bike traffic education for cyclists + drivers
- bike lanes - dedicated, out of vehicle traffic
- continue trail along BNSF railroad
- consolidate parking
- free downtown/campus transport

### Parks, Open Space & Recreation

Examples: Locations for future parks or park expansions, open space preservation targets, sensitive environmental areas, public gathering spaces, etc.

- Connect Sac River Trail to city
- Galloway Quarry = PARK - fishing
- Kayak park near SGF Lake
- preserve green spaces - no more new dev. in city limits
- Jordan Valley Park → outdoor amphitheatre

### Community Facilities & Infrastructure

Examples: Desired locations for improved or expanded city services, community assets that should be preserved, areas in need of improved infrastructure, etc.

replicate downtown bus station in other areas

→ +trees!  
stream  
corridors

### Arts, Image & Identity

Examples: Opportunities for gateway and welcome signs, streetscaping, corridors with desirable appearance or in need of improvement, areas to target historic preservation efforts, public art opportunities, etc.

- make new SGF flag official
- make South St. from Walnut to Square pedestrian only
- gateway from airport, on N. 65
- public art everywhere downtown - murals

### Other

Include any suggestions that do not fit under one of the other categories.

# Face lift N. Side

Start inspecting homes  
before people move in to  
reduce # of slumlords +  
ensure quality housing

# City of Springfield

Visioning Workshop



Group #

8

Context

- City Boundary
- Neighborhood Boundary
- Railroad
- Highway / Major Road

Planning Topics

- Residential Areas
- Commercial Areas
- Industrial Areas
- Transportation & Mobility
- Parks, Open Space & Recreation  
Bikes & Trails
- Community Facilities & Infrastructure
- Arts, Image & Identity
- Other Topics



# Visioning Workshop Series

January 28-29, 2020

---

## Workshop Agenda

- Introductions
- Large Group Polling Exercise
- Break into small groups – Mapping Exercise
- Group Report Back/Wrap-up

## Visioning Workshop Topics

- Residential Areas
- Commercial Areas
- Industrial Areas
- Transportation & Mobility
- Parks, Open Space & Recreation
- Community Facilities & Infrastructure
- Arts, Image & Identity
- Other Topics

### Residential Areas

Examples: Types and location of new housing, property maintenance, housing renovation, code enforcement, historic preservation, affordable housing, senior housing, etc.

- developing/beautifying west central neighborhood so that when BUILD grant project is finished & trail connecting Jordan Valley & Rutledge Farm, it's pleasant to be in
- identify "Heart of the west side" neighborhood

### Commercial Areas

Examples: Types of commercial development, desired aesthetic, key redevelopment opportunity sites, examples of quality development, etc.

- develop c-street entertainment
  - develop Klamey street running where Big Shots & Doubletree is loc of tax rebates
- \*we want community-based components in neighborhoods; we want big box development not in neighborhoods

### Industrial Areas

Examples: Potential development sites, desired areas for industrial and light industrial uses (e.g. manufacturing, warehousing and logistics, business parks), impacts on surrounding uses, access, and infrastructure, etc.

- create a light industrial area by the airport to beautify the entryway when people fly in

### Transportation & Mobility

Examples: New streets and extensions, intersection improvements, traffic signals, transit service, sidewalks, trails, pedestrian improvements, parking, etc.

- connect bus lines with bike routes - can pick up bikes if needed
- build covers at the rest of the stops
- building a straight-shot from airport to downtown (and making it beautiful)



### Parks, Open Space & Recreation

Examples: Locations for future parks or park expansions, open space preservation targets, sensitive environmental areas, public gathering spaces, etc.

- Jordan valley going west, we want it to connect to Putledge - Wilson Farm and another that branches north to the airport
- to connect - could also connect to the mall, since the parking lot could accommodate the use
- soft-service trail to connect south-side amphitheatre all the way to airport & connect greenways  
↳ create a "play zone" around that amphitheatre
- connect a trail from Cooper Park to connect those ppl to downtown

★ connect the trails and everything falls into place ★

### Community Facilities & Infrastructure

Examples: Desired locations for improved or expanded city services, community assets that should be preserved, areas in need of improved infrastructure, etc.

- amphitheatre (outdoor) in south Springfield ~~map~~ to replace dining powerplant

### Arts, Image & Identity

Examples: Opportunities for gateway and welcome signs, streetscaping, corridors with desirable appearance or in need of improvement, areas to target historic preservation efforts, public art opportunities, etc.

- more of this on C-street to keep people in this neighborhood
- expand on the art museum's master plan

### Other

Include any suggestions that do not fit under one of the other categories.

- annexation, but not sure where?

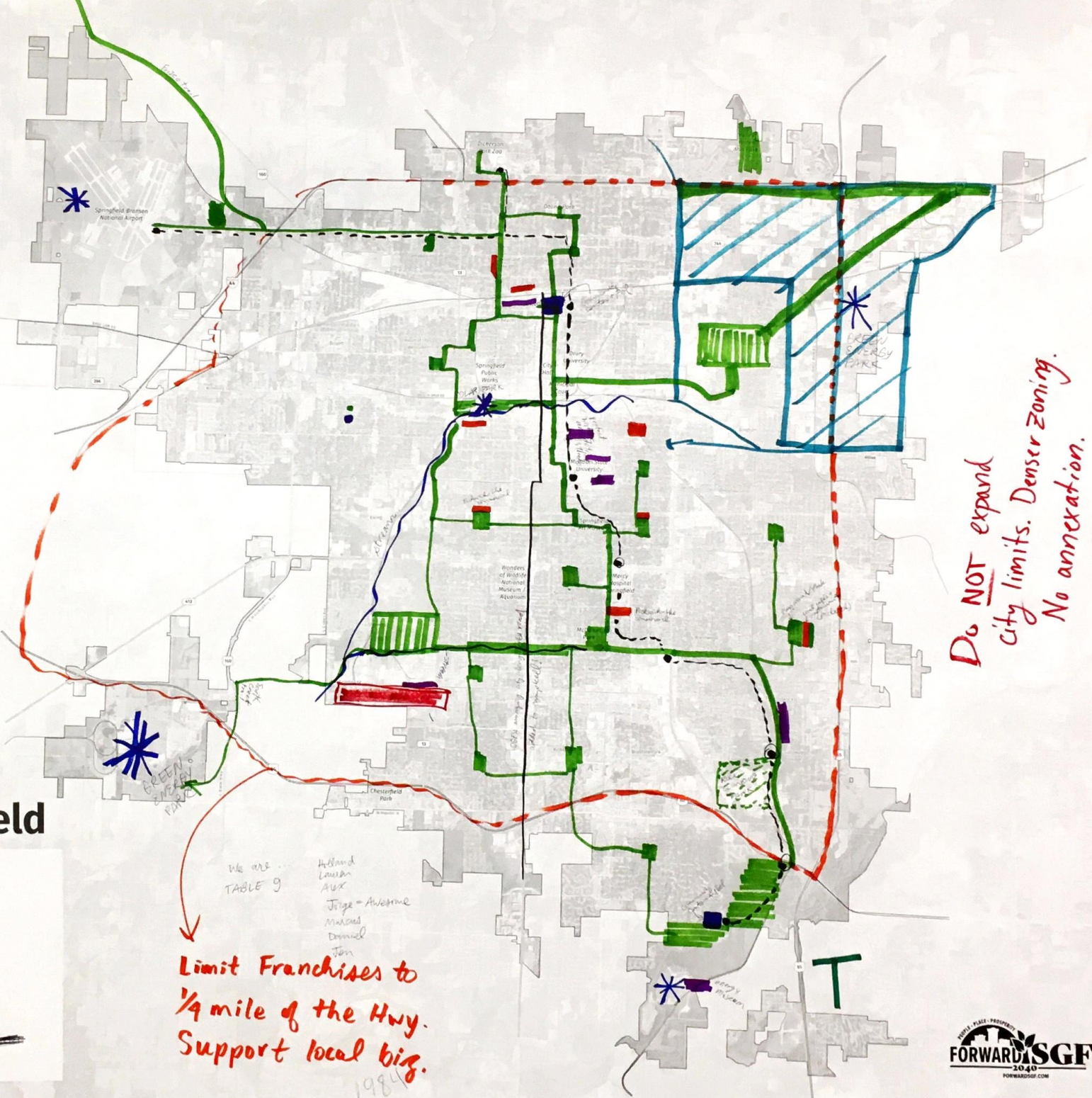
Lake Springfield mixed-use playground  
↳ encompassing powerplant

# City of Springfield

Group #  
**9**

- Context**
- City Boundary
  - Neighborhood Boundary
  - Railroad
  - Highway / Major Road

- Planning Topics**
- Residential Areas
  - Commercial Areas
  - Industrial Areas
  - Transportation & Mobility
  - Parks, Open Space & Recreation
  - Community Facilities & Infrastructure
  - Arts, Image & Identity
  - Other Topics





# Visioning Workshop Series

January 28-29, 2020

---

## Workshop Agenda

- Introductions
- Large Group Polling Exercise
- Break into small groups – Mapping Exercise
- Group Report Back/Wrap-up

## Visioning Workshop Topics

- Residential Areas
- Commercial Areas
- Industrial Areas
- Transportation & Mobility
- Parks, Open Space & Recreation
- Community Facilities & Infrastructure
- Arts, Image & Identity
- Other Topics

### Residential Areas

Examples: Types and location of new housing, property maintenance, housing renovation, code enforcement, historic preservation, affordable housing, senior housing, etc.

Affordable houses, mixed zoning  
(like Bentonville)

### Commercial Areas

Examples: Types of commercial development, desired aesthetic, key redevelopment opportunity sites, examples of quality development, etc.

- We want more neighborhood/commercial zones (not franchises). This would help lift residents out of poverty by increasing jobs & opportunities and increase walkability.

### Industrial Areas

Examples: Potential development sites, desired areas for industrial and light industrial uses (e.g. manufacturing, warehousing and logistics, business parks), impacts on surrounding uses, access, and infrastructure, etc.

Business park located in NE Springfield.

### Transportation & Mobility

Examples: New streets and extensions, intersection improvements, traffic signals, transit service, sidewalks, trails, pedestrian improvements, parking, etc.

- (green blocked line)  
Connecting Greenway Trail all the way downtown to Commercial Street/Downtown and Battlefield Mall. This will increase walkability and improve navigation and health outcomes (for the people).
- Connecting to Dickerson Park Zoo and Airport as well.
- Small green areas = small parks with playgrounds.
- Red line = small cafes / seating
- Long black line = one long bike lane on Campbell

### Parks, Open Space & Recreation

Examples: Locations for future parks or park expansions, open space preservation targets, sensitive environmental areas, public gathering spaces, etc.

- Rock climbing park where quarry is.
- Dark blue = pools / open community center

Decommissioned power plant will be changed to renewable energy and Museum of Energy.

### Community Facilities & Infrastructure

Examples: Desired locations for improved or expanded city services, community assets that should be preserved, areas in need of improved infrastructure, etc.

- Black dots = train station stops
- black lines (dashed) = tram route
- Blue line in ~~the~~ NE corner for business district.
- Blue asterick = green energy infrastructure





Group #

9

### Arts, Image & Identity

Examples: Opportunities for gateway and welcome signs, streetscaping, corridors with desirable appearance or in need of improvement, areas to target historic preservation efforts, public art opportunities, etc.

We want intentional city beautification by way of lots of connected trails and greenery. The trails connect to all of the major parks. This makes the whole city transversable by foot.

### Other

Include any suggestions that do not fit under one of the other categories.

Main idea:





- Uninterrupted Greenway Trails throughout city that connects neighborhoods and commercial zones.

Visioning Workshop  
**City of Springfield**

Group #

**10**

Context

-  City Boundary
-  Neighborhood Boundary
-  Railroad
-  Highway / Major Road

Planning Topics

-  Residential Areas
-  Commercial Areas
-  Industrial Areas
-  Transportation & Mobility
-  Parks, Open Space & Recreation
-  Community Facilities & Infrastructure
-  Arts, Image & Identity
-  Other Topics





# Visioning Workshop Series

January 28-29, 2020

---

## Workshop Agenda

- Introductions
- Large Group Polling Exercise
- Break into small groups – Mapping Exercise
- Group Report Back/Wrap-up

## Visioning Workshop Topics

- Residential Areas
- Commercial Areas
- Industrial Areas
- Transportation & Mobility
- Parks, Open Space & Recreation
- Community Facilities & Infrastructure
- Arts, Image & Identity
- Other Topics



## Residential Areas

Examples: Types and location of new housing, property maintenance, housing renovation, code enforcement, historic preservation, affordable housing, senior housing, etc.

- Homeowners rate in NW zone (low).
- Improve quality in NW.
- North/South and East/West issues. NW gets hit both ways. West side has a lot of rentals.
- Leverage school projects to improve surrounding neighborhoods.
- Two sides of code enforcement.
  - 1) My home, I decide
  - 2) Enforce codes to keep maintenance/value up so doesn't get beyond owner's ability or value to repair/improve.

## Commercial Areas

Examples: Types of commercial development, desired aesthetic, key redevelopment opportunity sites, examples of quality development, etc.

- +/- 30 years ago code added to require % green space, parking, etc. but it was a huge issue w/ lots of push-back. Need to raise the expectation in general.
- People don't look at trees as infrastructure. Increases value as the age!
- Mental health impacted by quality of place.
- I spend 75% of my time at Farmer's Park or Galloway because of quality of place.
- Major corridors are dated & need to be "turned over." Parts of our city visitors see most.
- Bass Pro/Wonders of wildlife is disconnected oasis. Get it/them more connected.

## Industrial Areas

Examples: Potential development sites, desired areas for industrial and light industrial uses (e.g. manufacturing, warehousing and logistics, business parks), impacts on surrounding uses, access, and infrastructure, etc.

- Transportation access is a challenge to these areas
- PIC East \* West both nearing capacity. What is next?
- 

## Transportation & Mobility

Examples: New streets and extensions, intersection improvements, traffic signals, transit service, sidewalks, trails, pedestrian improvements, parking, etc.

- Build Grant to connect Bass Pro/WoW to Downtown
- Trails / Bike paths are important. Complete greenway plan!
- East/West corridor on south end (south of James River)
- High density student housing want adequate parking. Takes toll on surrounding areas/businesses.

### Parks, Open Space & Recreation

Examples: Locations for future parks or park expansions, open space preservation targets, sensitive environmental areas, public gathering spaces, etc.

- No parks to east or west (far east/west)
- Connect / Complete trail system

### Community Facilities & Infrastructure

Examples: Desired locations for improved or expanded city services, community assets that should be preserved, areas in need of improved infrastructure, etc.

- Dickason Park Zoo has aging infrastructure
- Arts / Art Museum investment



Group #

10

### Arts, Image & Identity

Examples: Opportunities for gateway and welcome signs, streetscaping, corridors with desirable appearance or in need of improvement, areas to target historic preservation efforts, public art opportunities, etc.

*Art Museum project!*

### Other

Include any suggestions that do not fit under one of the other categories.



Complete/Connect Trail Network !

# Visioning Workshop City of Springfield

Group #

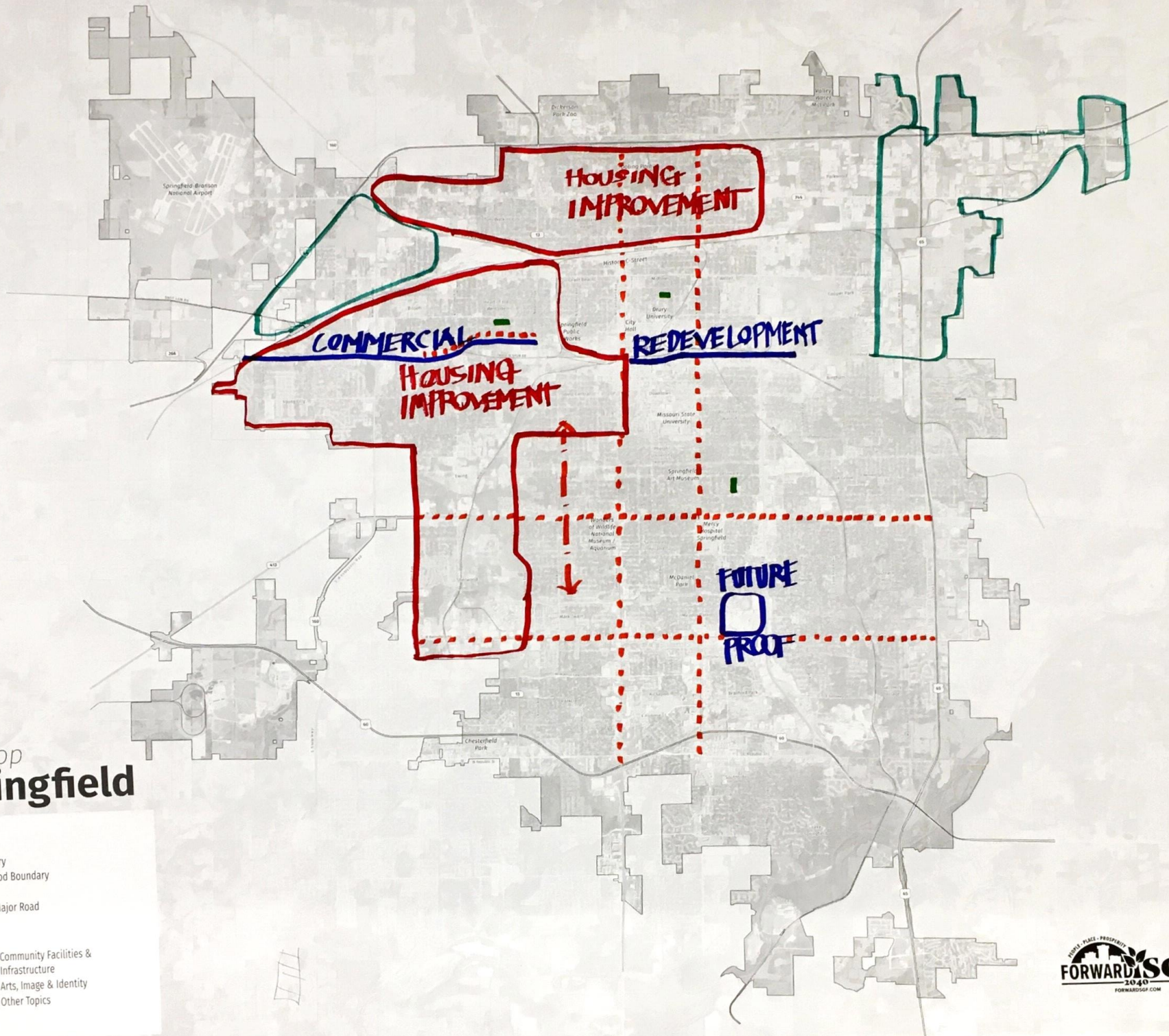


Context

- City Boundary
- Neighborhood Boundary
- Railroad
- Highway / Major Road

Planning Topics

- Residential Areas
- Commercial Areas
- Industrial Areas
- Transportation & Mobility
- Parks, Open Space & Recreation
- Community Facilities & Infrastructure
- Arts, Image & Identity
- Other Topics





Group #11

# Visioning Workshop Series

January 28-29, 2020

---

## Workshop Agenda

- Introductions
- Large Group Polling Exercise
- Break into small groups – Mapping Exercise
- Group Report Back/Wrap-up

## Visioning Workshop Topics

- Residential Areas
- Commercial Areas
- Industrial Areas
- Transportation & Mobility
- Parks, Open Space & Recreation
- Community Facilities & Infrastructure
- Arts, Image & Identity
- Other Topics

**Residential Areas**

Examples: Types and location of new housing, property maintenance, housing renovation, code enforcement, historic preservation, affordable housing, senior housing, etc.

Improvement of quality of housing ▶ West & North side of town

**Commercial Areas**

Examples: Types of commercial development, desired aesthetic, key redevelopment opportunity sites, examples of quality development, etc.

~~Historical Preservation~~

~~Delaware Elem~~

~~Boyd Elem~~

~~York Elem~~

Chestnut Expwy to I-44 ▶ a bit of an eye sore but commercial area at the same time

Trafficway ▶ commercial redevelopment

~~Commercial Redevelopment~~

Future proof: big retail / big commercial (like the mall)

### Industrial Areas

Examples: Potential development sites, desired areas for industrial and light industrial uses (e.g. manufacturing, warehousing and logistics, business parks), impacts on surrounding uses, access, and infrastructure, etc.

- In the existing industrial parks there is space to utilize.
- Division/Westbass to Airport potential

### Transportation & Mobility

Examples: New streets and extensions, intersection improvements, traffic signals, transit service, sidewalks, trails, pedestrian improvements, parking, etc.

- Grant (Bass Pro to Downtown)
- Connectors to trails + greenway  
(possibly use Bass Pro Marathon route as a guide)
- Bike routes start at <sup>college</sup> campuses then work your way out.
- Big streets are complete streets (w/ sidewalks + bike route)
-



Group #



### Parks, Open Space & Recreation


Examples: Locations for future parks or park expansions, open space preservation targets, sensitive environmental areas, public gathering spaces, etc.

### Community Facilities & Infrastructure

Examples: Desired locations for improved or expanded city services, community assets that should be preserved, areas in need of improved infrastructure, etc.

Historical Preservation:

- Delaware Elem
- Boyd Elem
- York Elem.





Group #



### **Arts, Image & Identity**

Examples: Opportunities for gateway and welcome signs, streetscaping, corridors with desirable appearance or in need of improvement, areas to target historic preservation efforts, public art opportunities, etc.

### **Other**

Include any suggestions that do not fit under one of the other categories.



Group #11

# Big Idea

- Accessibility → roads, sidewalks + bike lanes, + lights  
Future Proof
- ~~Fulfilling the industrial space we ~~are~~ already have.~~
- ~~Bedex~~

Visioning Workshop  
**City of Springfield**

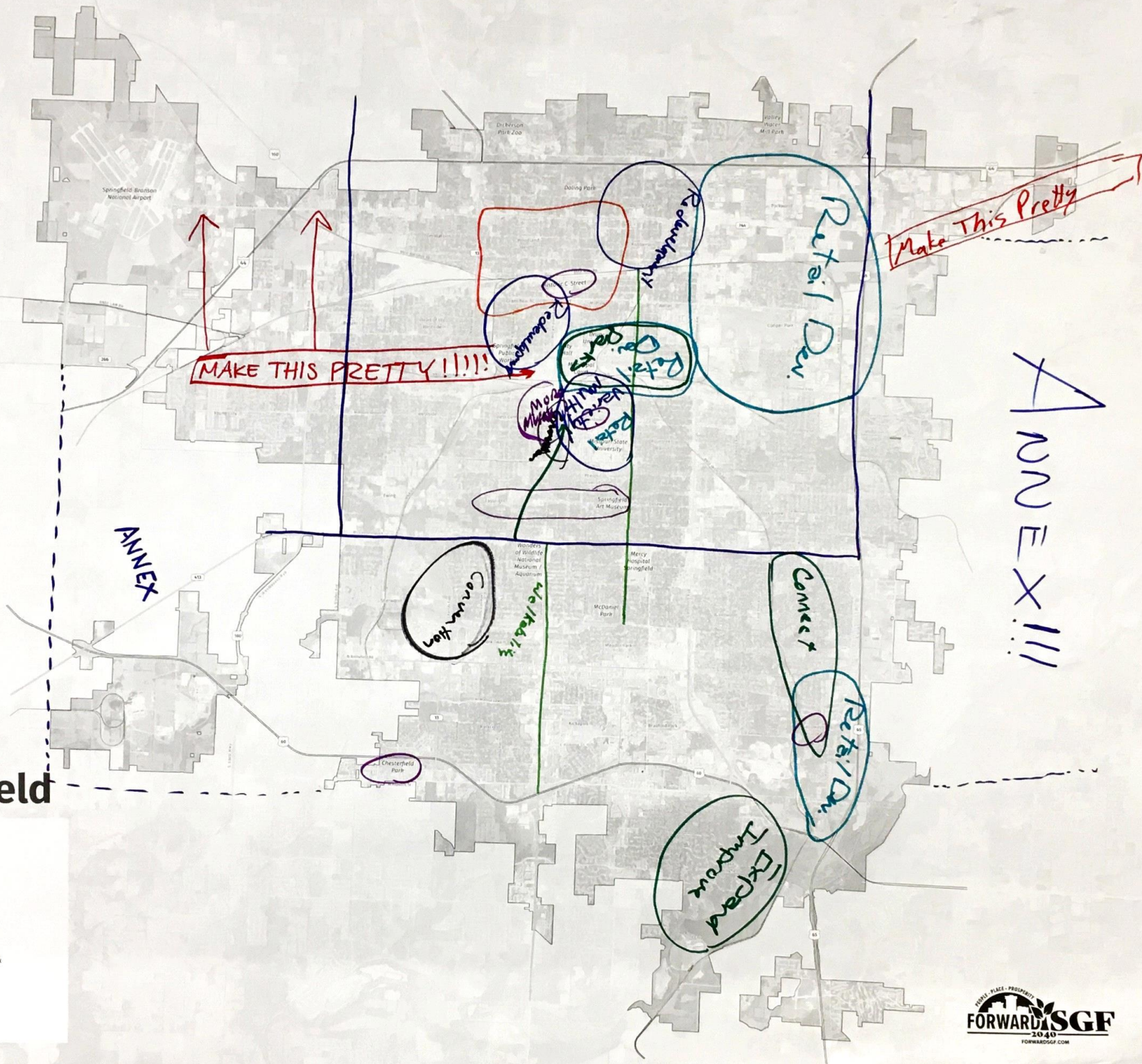
Group #  
**12**

Context

- City Boundary
- Neighborhood Boundary
- Railroad
- Highway / Major Road

Planning Topics

- Residential Areas
- Commercial Areas
- Industrial Areas
- Transportation & Mobility
- Parks, Open Space & Recreation
- Community Facilities & Infrastructure
- Arts, Image & Identity
- Other Topics





12

# Visioning Workshop Series

January 28-29, 2020

---

## Workshop Agenda

- ✓ Introductions
- ✓ Large Group Polling Exercise
- Break into small groups – Mapping Exercise
- Group Report Back/Wrap-up

## Visioning Workshop Topics

- Residential Areas
- Commercial Areas
- Industrial Areas
- Transportation & Mobility
- Parks, Open Space & Recreation
- Community Facilities & Infrastructure
- Arts, Image & Identity
- Other Topics

### Residential Areas

Examples: Types and location of new housing, property maintenance, housing renovation, code enforcement, historic preservation, affordable housing, senior housing, etc.

- Code enforcement for rental properties (specifically, north of Sunshine)
- Redevelop blighted areas into "prettier" neighborhoods - without falling into gentrification
- Bring a larger variety of housing to downtown
- Annex everyone (especially just east of city limits)
- Eliminate~~te~~ Hotel tax for air-b-n-b

### Commercial Areas

Examples: Types of commercial development, desired aesthetic, key redevelopment opportunity sites, examples of quality development, etc.

- Kearney + Boonville area is ripe for redevelopment
- Galloway area
- Continued development of downtown retail

### Industrial Areas

Examples: Potential development sites, desired areas for industrial and light industrial uses (e.g. manufacturing, warehousing and logistics, business parks), impacts on surrounding uses, access, and infrastructure, etc.

- Incentives for tearing down ugly buildings along major thoroughfares and making them prettier

### Transportation & Mobility

Examples: New streets and extensions, intersection improvements, traffic signals, transit service, sidewalks, trails, pedestrian improvements, parking, etc.

- widen National - Kearney to Chestnut (include bike lanes!)
- Campbell - downtown to battlefield - less scary, more sidewalks
- Improve underpasses (under railroad)
- Improved visibility + lighting on major thoroughfares
- Connect all trails

### Parks, Open Space & Recreation


Examples: Locations for future parks or park expansions, open space preservation targets, sensitive environmental areas, public gathering spaces, etc.

- Ask Clif Smart!
- Improve Lake Springfield (Gathering Place-esque)
- Grant avenue
- Public gathering space in Jordan Valley Area

### Community Facilities & Infrastructure

Examples: Desired locations for improved or expanded city services, community assets that should be preserved, areas in need of improved infrastructure, etc.

- Recycling options
- Convention Center



### Arts, Image & Identity

Examples: Opportunities for gateway and welcome signs, streetscaping, corridors with desirable appearance or in need of improvement, areas to target historic preservation efforts, public art opportunities, etc.

- More murals!
- Art Museum master plan needs to happen
- Make Art more accessible → places where people can get there w/o driving
- Better district identity
- Help w/ neighborhood signs
- City-wide branding that everyone understands

### Other

Include any suggestions that do not fit under one of the other categories.

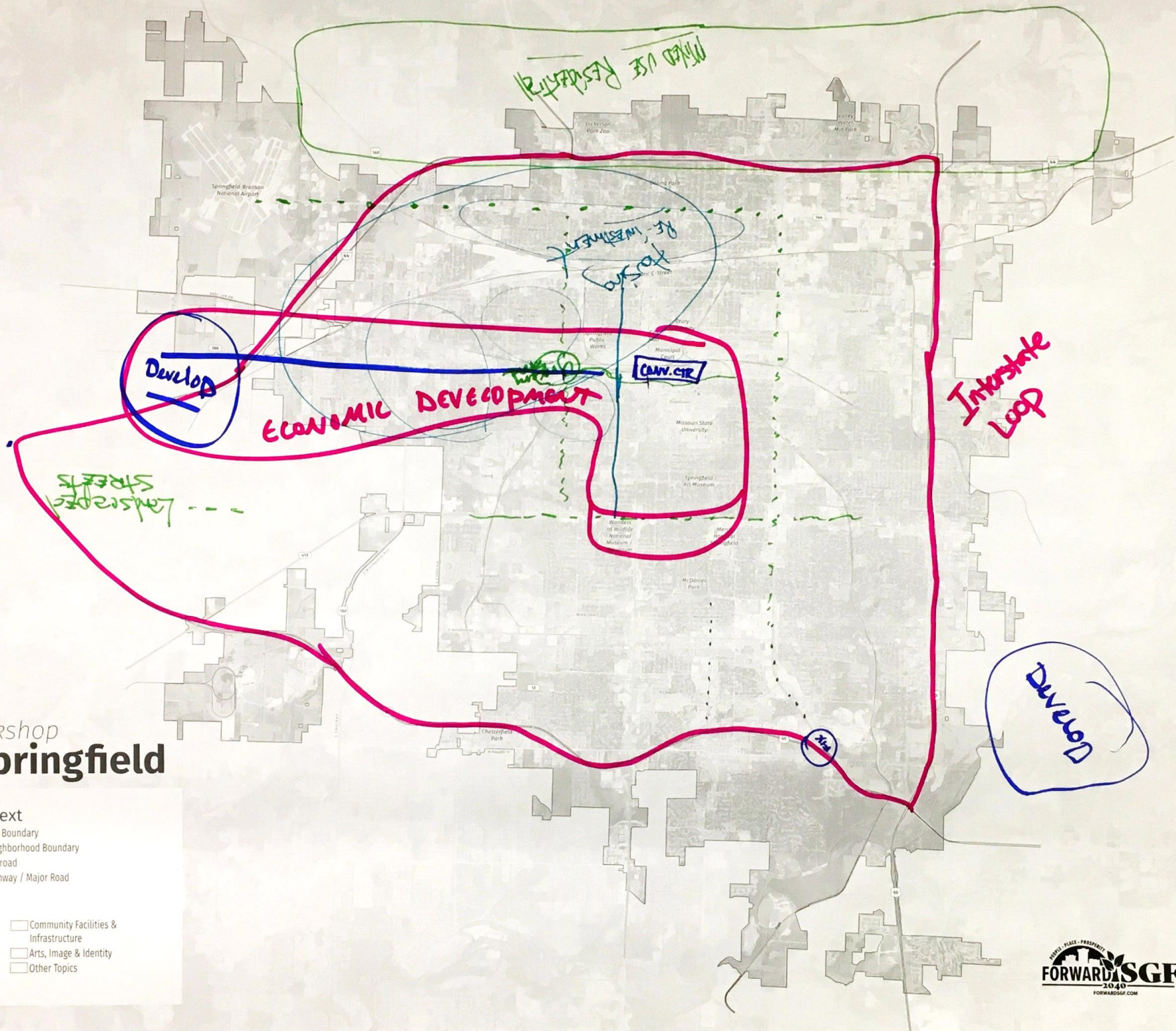
- Convention Center (Downtown!)

[BIG IDEA:]

Intentional Beautification of  
Public Gathering Places and Spaces.

i.e.: higher standards for physical development,  
Safety through redevelopment, etc.





Visioning Workshop  
**City of Springfield**

Group #

**13**

Context

- City Boundary
- Neighborhood Boundary
- Railroad
- Highway / Major Road

Planning Topics

- Residential Areas
- Commercial Areas
- Industrial Areas
- Transportation & Mobility
- Parks, Open Space & Recreation
- Community Facilities & Infrastructure
- Arts, Image & Identity
- Other Topics



# Visioning Workshop Series

January 28-29, 2020

---

## Workshop Agenda

- Introductions
- Large Group Polling Exercise
- Break into small groups – Mapping Exercise
- Group Report Back/Wrap-up

## Visioning Workshop Topics

- Residential Areas
- Commercial Areas
- Industrial Areas
- Transportation & Mobility
- Parks, Open Space & Recreation
- Community Facilities & Infrastructure
- Arts, Image & Identity
- Other Topics



- GRANT STREET PROJECT ALL THE WAY TO C STREET

### Residential Areas

Examples: Types and location of new housing, property maintenance, housing renovation, code enforcement, historic preservation, affordable housing, senior housing, etc.

- NORTHWEST → NEEDS IMPROVED / AGING HOUSING
- AREA NEAR AIRPORT IS GREAT OPPORTUNITY
- FOCUS ON AREA FROM WEST OF MSU TO AIRPORT (BISETT elementary) → REINVESTMENT
- GROWTH NORTH OF CITY LIMITS (GREEN CIRCLE)
  - MIXED USE / SINGLE FAMILY / MULTI-USE
- MARKETING REDEVELOPING OLDER HOMES FOR YP'S

### Commercial Areas

Examples: Types of commercial development, desired aesthetic, key redevelopment opportunity sites, examples of quality development, etc.

- DAYLIGHT JORDAN CREEK CREATES WALKABLE / BIKEABLE ECO DEVELOPMENT TO GRANT STREET / WEST MEADOWS
- CONVENTION CENTER → DOWNTOWN OR BASS PRO
- COMMERCIAL SPORTS FACILITIES
- DOWNTOWN ECONOMIC DEVELOPMENT CONNECTED TO CONV. CTR / JORDAN CREEK

### Industrial Areas

Examples: Potential development sites, desired areas for industrial and light industrial uses (e.g. manufacturing, warehousing and logistics, business parks), impacts on surrounding uses, access, and infrastructure, etc.

### Transportation & Mobility

Examples: New streets and extensions, intersection improvements, traffic signals, transit service, sidewalks, trails, pedestrian improvements, parking, etc.

- DRIVE FROM AIRPORT (ORIGINAL RT 66?)
- CHANGE 60/65 to 465 (perception)  
(RENUMBERING)
- STREETSCAPING (NATIONAL/SUNSHINE/KANSAS/GENSTONE)  
~~KEARNEY~~ KEARNEY
- TROLLEY system connect AIRPORT/DOWNTOWN/  
MSU/CONVENTION center

### Parks, Open Space & Recreation

Examples: Locations for future parks or park expansions, open space preservation targets, sensitive environmental areas, public gathering spaces, etc.

BOULEVARDING STREETS (TREES VEGETATION)

### Community Facilities & Infrastructure

Examples: Desired locations for improved or expanded city services, community assets that should be preserved, areas in need of improved infrastructure, etc.

- DESIGN STANDARDS TO PROMOTE UNIFORMITY
- STREET SCAPING / LANDSCAPING / TREES!
- SIGNS (CAN WE STANDARDIZE?)
- TOURNAMENT GRADE SPORTS FACILITIES w/ CONNECTION TO DOWNTOWN HOTEL
- OUTDOOR AMPITHEATRE

### Arts, Image & Identity

Examples: Opportunities for gateway and welcome signs, streetscaping, corridors with desirable appearance or in need of improvement, areas to target historic preservation efforts, public art opportunities, etc.

- STREETSCAPING ! (USE GREENERY)
- STANDARDIZATION (~~USE~~)

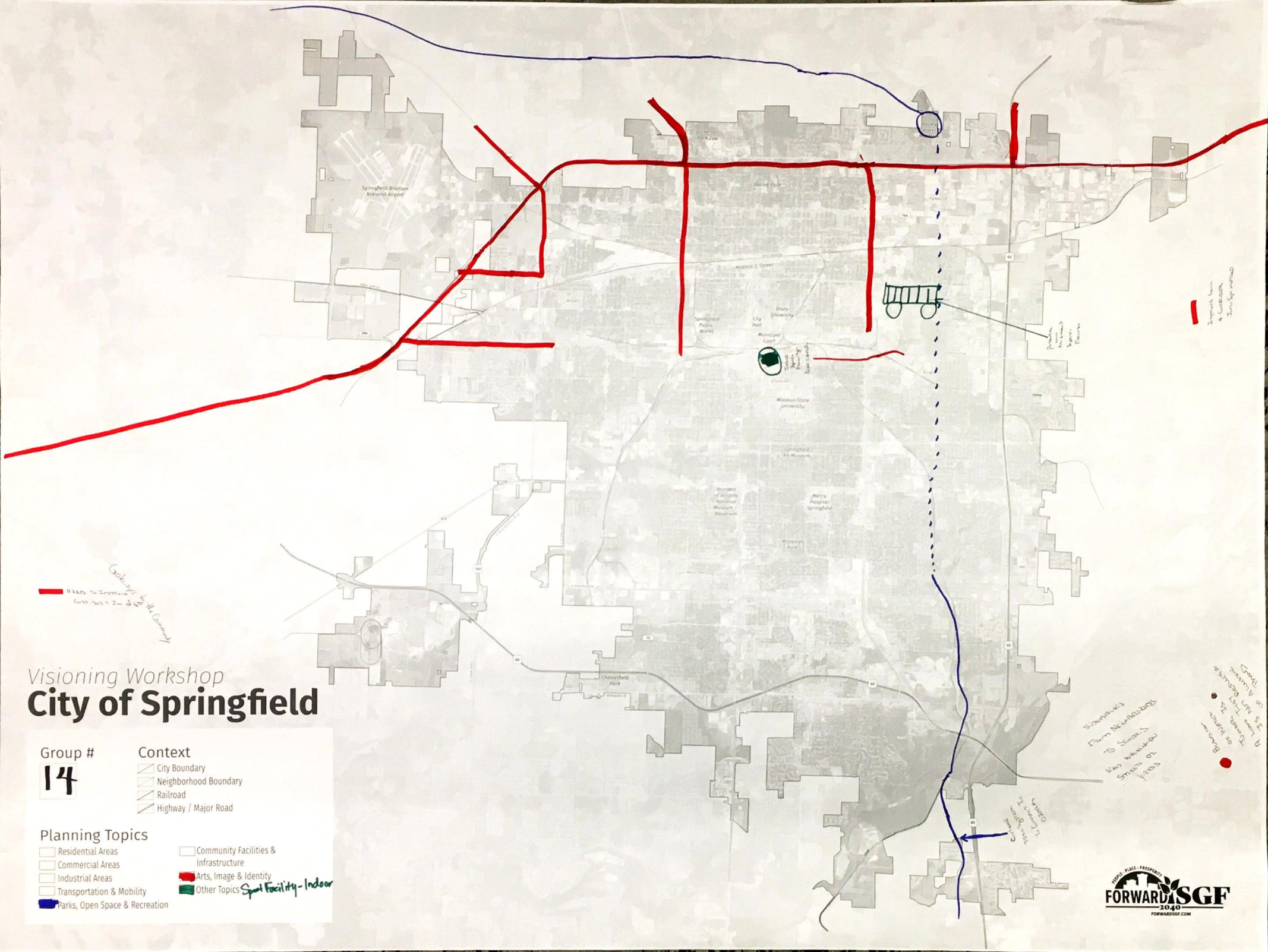
### Other

Include any suggestions that do not fit under one of the other categories.

- Daylight JORDAN CREEK FOR EGO DEVELOPMENT
- MORE RETAIL / SHOPPING DOWNTOWN

JORDAN VALLEY CREEK DAYLIGHT LEADING TO  
CONVENTION CENTER IN DOWNTOWN  
FOR MASSIVE DEVELOPMENT

(CONNECTS AIRPORT / MSU / DOWNTOWN  
CONVENTION CENTER)



# Visioning Workshop City of Springfield

Group #  
**14**

- Context**
- City Boundary
  - Neighborhood Boundary
  - Railroad
  - Highway / Major Road

- Planning Topics**
- Residential Areas
  - Commercial Areas
  - Industrial Areas
  - Transportation & Mobility
  - Parks, Open Space & Recreation
  - Community Facilities & Infrastructure
  - Arts, Image & Identity
  - Other Topics *Spot Facility - Indoor*





# Visioning Workshop Series

January 28-29, 2020

---

## Workshop Agenda

- Introductions
- Large Group Polling Exercise
- Break into small groups – Mapping Exercise
- Group Report Back/Wrap-up

## Visioning Workshop Topics

- Residential Areas
- Commercial Areas
- Industrial Areas
- Transportation & Mobility
- Parks, Open Space & Recreation
- Community Facilities & Infrastructure
- Arts, Image & Identity
- Other Topics

### Residential Areas

Examples: Types and location of new housing, property maintenance, housing renovation, code enforcement, historic preservation, affordable housing, senior housing, etc.

- Need sidewalks w/in Residential areas (especially if want children walking/biking to school)
- More loan/grant options for improving housing areas
- More code enforcements (esp weeds/lawn upkeep)
- Need more low income housing options
- More neighborhood branding

→ Greater understanding of impact of schools (physical) to the desire to be in residential areas

→ Parks/Community areas tying neighborhoods together

### Commercial Areas

Examples: Types of commercial development, desired aesthetic, key redevelopment opportunity sites, examples of quality development, etc.

- Improvement of Commercial areas in NW side of Spfd (Better impression coming from airport)

→ More green space in residential developments

### Industrial Areas

Examples: Potential development sites, desired areas for industrial and light industrial uses (e.g. manufacturing, warehousing and logistics, business parks), impacts on surrounding uses, access, and infrastructure, etc.

### Transportation & Mobility

Examples: New streets and extensions, intersection improvements, traffic signals, transit service, sidewalks, trails, pedestrian improvements, parking, etc.

- Bus system takes too long to get anywhere
- Lack of access to outer areas of city
- No shelter for those utilizing bus system

### Parks, Open Space & Recreation

Examples: Locations for future parks or park expansions, open space preservation targets, sensitive environmental areas, public gathering spaces, etc.

→ Continue/expand existing bike trails (to Ozark & to Frisco trail)

### Community Facilities & Infrastructure

Examples: Desired locations for improved or expanded city services, community assets that should be preserved, areas in need of improved infrastructure, etc.

→ Increased building projects are creating flooding issues because of lack of infrastructure

### Arts, Image & Identity

Examples: Opportunities for gateway and welcome signs, streetscaping, corridors with desirable appearance or in need of improvement, areas to target historic preservation efforts, public art opportunities, etc.

~~Need more emphasis~~  
→ More tie-in to Route 66 → visual blight <sup>↑ currently</sup> for areas coming into Spfld

### Other

Include any suggestions that do not fit under one of the other categories.

→ Need more support/for sports tourism  
development of ~~the~~ facilities  
(see [springfieldmo.org](http://springfieldmo.org) for strategic plan)  
↳ 100,000 sq ft indoor tournament facility  
for sports  
→ Improved diamond sports location options for sports  
tourism

City Branding

Sports Tourism

# Visioning Workshop City of Springfield

Group #

15

Context

- City Boundary
- Neighborhood Boundary
- Railroad
- Highway / Major Road

Planning Topics

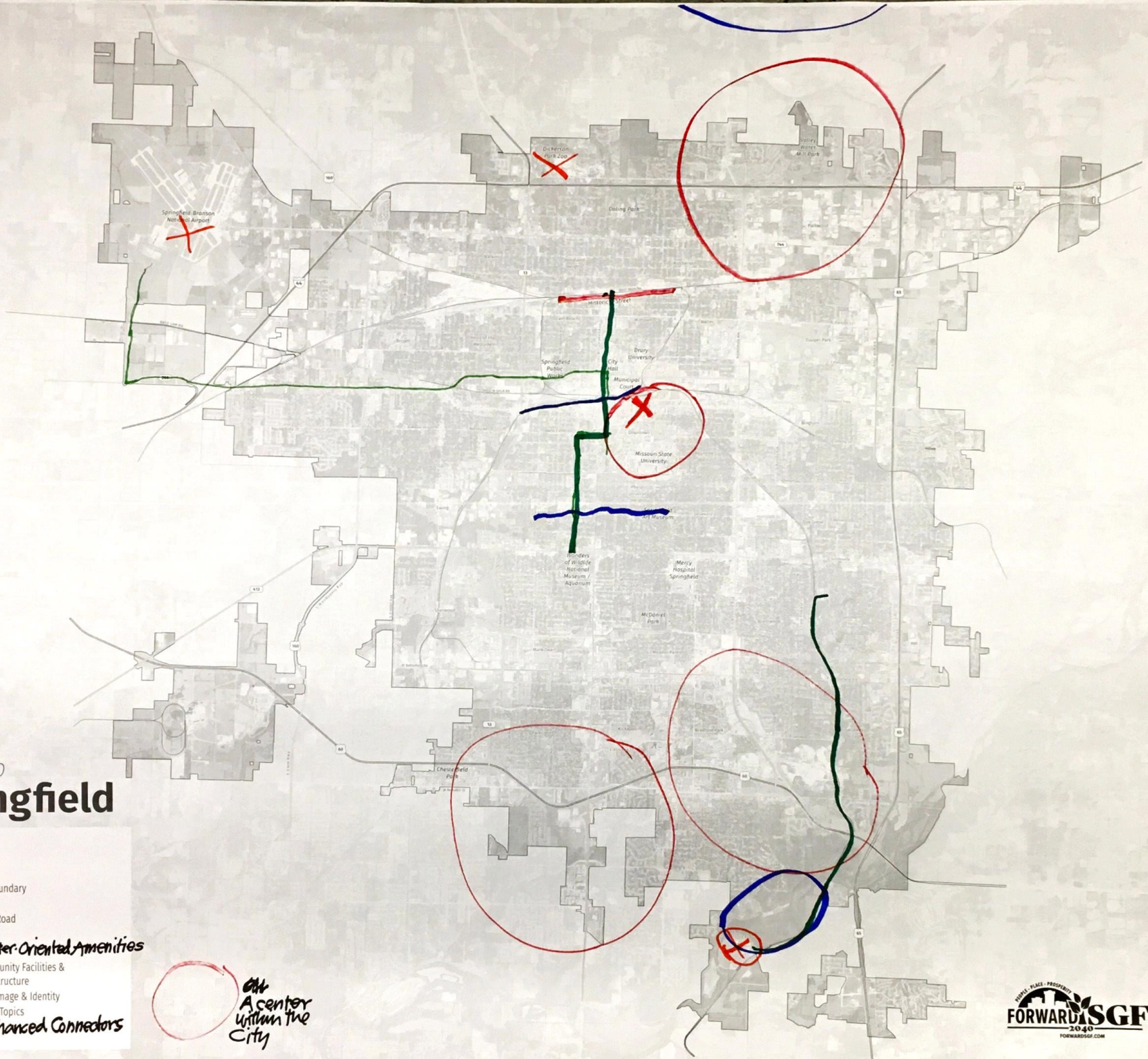
- Residential Areas
- Commercial Areas
- Industrial Areas
- Transportation & Mobility
- Parks, Open Space & Recreation

Water-Oriented Amenities

- Community Facilities & Infrastructure
- Arts, Image & Identity
- Other Topics

Enhanced Connectors

*at  
A center  
within the  
City*





#15

# Visioning Workshop Series

January 28-29, 2020

---

## Workshop Agenda

- Introductions
- Large Group Polling Exercise
- Break into small groups – Mapping Exercise
- Group Report Back/Wrap-up

## Visioning Workshop Topics

- Residential Areas
- Commercial Areas
- Industrial Areas
- Transportation & Mobility
- Parks, Open Space & Recreation
- Community Facilities & Infrastructure
- Arts, Image & Identity
- Other Topics





Group #

15

### Residential Areas

Examples: Types and location of new housing, property maintenance, housing renovation, code enforcement, historic preservation, affordable housing, senior housing, etc.

- grant evn parkway connecting from downtown to Commercial Street

### Commercial Areas

Examples: Types of commercial development, desired aesthetic, key redevelopment opportunity sites, examples of quality development, etc.

- ~~Food~~ center near University Plaza. Combo of Hotel + Ballroom Convention

### Industrial Areas

Examples: Potential development sites, desired areas for industrial and light industrial uses (e.g. manufacturing, warehousing and logistics, business parks), impacts on surrounding uses, access, and infrastructure, etc.

- James River Power plant into accessible infrastructure
- Kearney + Glenstone welcome entrance to Spfd

### Transportation & Mobility

Examples: New streets and extensions, intersection improvements, traffic signals, transit service, sidewalks, trails, pedestrian improvements, parking, etc.

- Trail from Fellows  $\frac{1}{2}$  Lake Springfield



Group #

15

### Parks, Open Space & Recreation

Examples: Locations for future parks or park expansions, open space preservation targets, sensitive environmental areas, public gathering spaces, etc.

- Jordan valley creek daylighting
- Connecting Fassnacht to Phelps Grove / art museum
- Lake Spfd more recreational
- Connector from Spfd lake to Fellows Lake

### Community Facilities & Infrastructure

Examples: Desired locations for improved or expanded city services, community assets that should be preserved, areas in need of improved infrastructure, etc.



Group #

15

### Arts, Image & Identity

Examples: Opportunities for gateway and welcome signs, streetscaping, corridors with desirable appearance or in need of improvement, areas to target historic preservation efforts, public art opportunities, etc.

- improve appearance down Chestnut from airport

### Other

Include any suggestions that do not fit under one of the other categories.

~~A~~ A neighborhood identity  
and core.

ex: Social Hubs

Picnic ? Cherry





Tic ? Timber, Imos

# Visioning Workshop City of Springfield

Group #

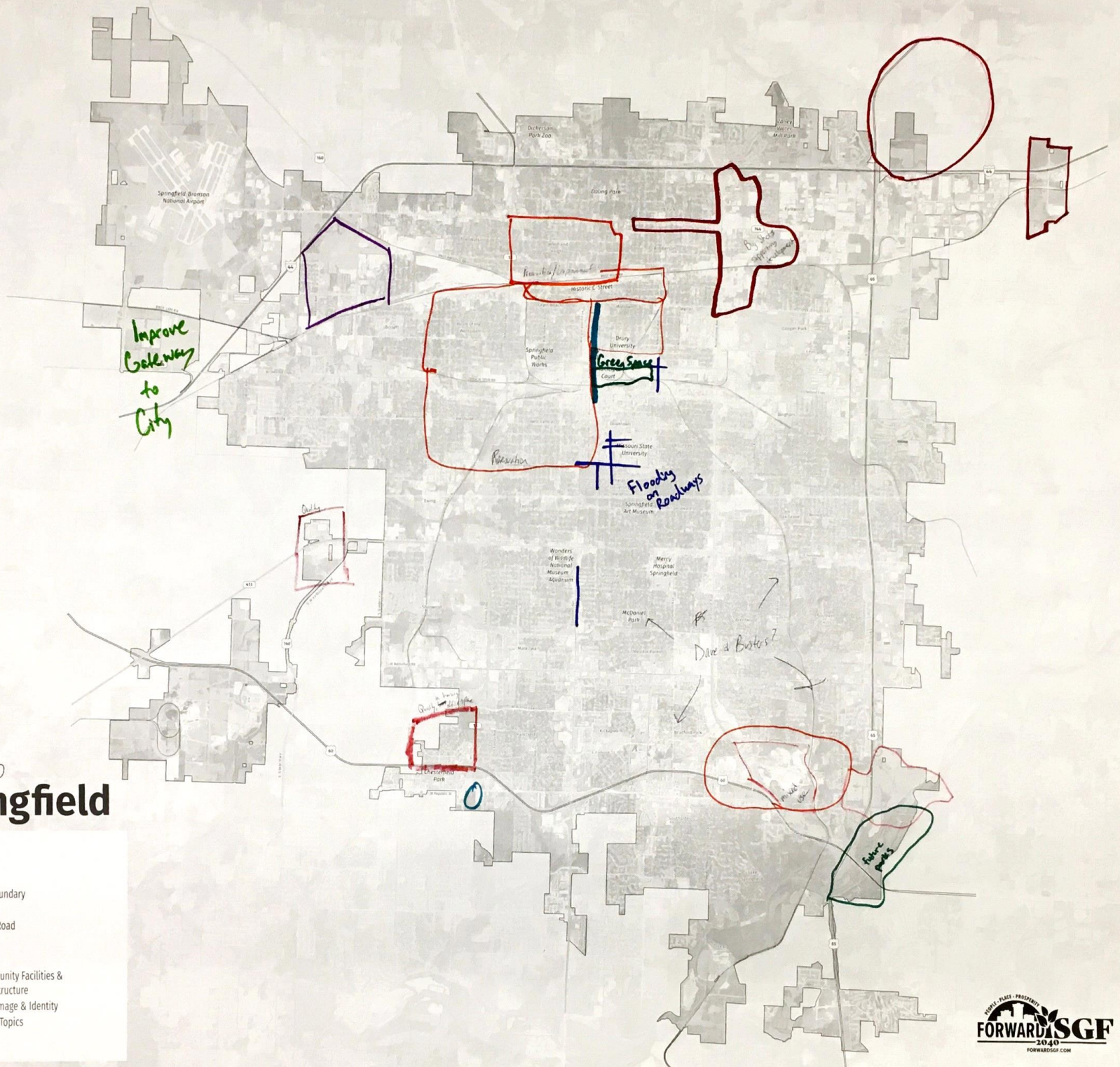
16

Context

-  City Boundary
-  Neighborhood Boundary
-  Railroad
-  Highway / Major Road

Planning Topics

-  Residential Areas
-  Commercial Areas
-  Industrial Areas
-  Transportation & Mobility
-  Parks, Open Space & Recreation
-  Community Facilities & Infrastructure
-  Arts, Image & Identity
-  Other Topics





# Visioning Workshop Series

January 28-29, 2020

---

## Workshop Agenda

- Introductions
- Large Group Polling Exercise
- Break into small groups – Mapping Exercise
- Group Report Back/Wrap-up

## Visioning Workshop Topics

- Residential Areas
- Commercial Areas
- Industrial Areas
- Transportation & Mobility
- Parks, Open Space & Recreation
- Community Facilities & Infrastructure
- Arts, Image & Identity
- Other Topics

### Residential Areas

Examples: Types and location of new housing, property maintenance, housing renovation, code enforcement, historic preservation, affordable housing, senior housing, etc.

- Minimum rental standards
- Woodlands & Heights preservation/improvements
- Downtown and C-street density housing
- Midtown preservation
- 66/Glenstone/Galaway mixed use

### Commercial Areas

Examples: Types of commercial development, desired aesthetic, key redevelopment opportunity sites, examples of quality development, etc.

- Big Shots supporting development Kearney/Genstone
- I-44/744 interchange - future
- Gasconade - big box? interchange
- Chesterfield Village



### Industrial Areas

Examples: Potential development sites, desired areas for industrial and light industrial uses (e.g. manufacturing, warehousing and logistics, business parks), impacts on surrounding uses, access, and infrastructure, etc.

- S of 44 between Kearney and Division

### Transportation & Mobility

Examples: New streets and extensions, intersection improvements, traffic signals, transit service, sidewalks, trails, pedestrian improvements, parking, etc.

- 60/65 James River Floodplain rec/park area (parks) →
- Kansas extension
- Connect Downtown and C-Street



Group #

16

### Parks, Open Space & Recreation

Examples: Locations for future parks or park expansions, open space preservation targets, sensitive environmental areas, public gathering spaces, etc.

- South of Chestnut, greenspace

### Community Facilities & Infrastructure

Examples: Desired locations for improved or expanded city services, community assets that should be preserved, areas in need of improved infrastructure, etc.

- Stormwater improvements around MSU, Chestnut  
Expressway/  
National

**Arts, Image & Identity**

Examples: Opportunities for gateway and welcome signs, streetscaping, corridors with desirable appearance or in need of improvement, areas to target historic preservation efforts, public art opportunities, etc.

- Route 66 from Airport to Downtown - improve

**Other**

Include any suggestions that do not fit under one of the other categories.

SCOV DENVER COMEB  
EM HAY MCMREVE  
2011

Downtown / C-Street

Connection along Booneville

(extension of Grant Street corridor?)

Bike / Pedestrian safety

50 ↑

ECON DEVELOPMENT  
ENHANCEMENT.





also, Dave and Busters

# Visioning Workshop City of Springfield

Group #

17

Context

-  City Boundary
-  Neighborhood Boundary
-  Railroad
-  Highway / Major Road

Planning Topics

-  Residential Areas *Residential*
-  Commercial Areas
-  Industrial Areas
-  Transportation & Mobility
-  Parks, Open Space & Recreation
-  Community Facilities & Infrastructure
-  Arts, Image & Identity
-  Other Topics





# Visioning Workshop Series

January 28-29, 2020

---

## Workshop Agenda

- Introductions
- Large Group Polling Exercise
- Break into small groups – Mapping Exercise
- Group Report Back/Wrap-up

## Visioning Workshop Topics

- Residential Areas
- Commercial Areas
- Industrial Areas
- Transportation & Mobility
- Parks, Open Space & Recreation
- Community Facilities & Infrastructure
- Arts, Image & Identity
- Other Topics

## Residential Areas

Examples: Types and location of new housing, property maintenance, housing renovation, code enforcement, historic preservation, affordable housing, senior housing, etc.

- ~~XXXXXXXXXXXX~~
- \* Renewed support NW Project: Maintain ~~core~~ historic elements, continued efforts <sup>for</sup> safety, maintain affordability
- \* Affordability single family homes
- \* [Fix core & infrastructure of the community] infill for walkability, etc.
- \* Every neighborhood - go a few blocks & drastic change

## Commercial Areas

Examples: Types of commercial development, desired aesthetic, key redevelopment opportunity sites, examples of quality development, etc.

- \* "Become ~~more~~ more selective in center city" → Criteria, etc.  
find more ways to drive community to the center city
  - ↳ Define plan/vision for the area
  - ↳ Diversity of people that live, work & play downtown
- \* Concern encroachment of "luxury student housing" on downtown
- \* [How do we connect C-Street & Downtown
  - ↳ bus link, tram



Group #

17

### Industrial Areas

Examples: Potential development sites, desired areas for industrial and light industrial uses (e.g. manufacturing, warehousing and logistics, business parks), impacts on surrounding uses, access, and infrastructure, etc.

### Transportation & Mobility

Examples: New streets and extensions, intersection improvements, traffic signals, transit service, sidewalks, trails, pedestrian improvements, parking, etc.

Utilize existing <sup>(abandoned tracks)</sup> railroad as a sort of tram to connect Lake Springfield to downtown, ~~then find some connection to downtown~~

WOW, Center City, then loop





Group #

17

### **Parks, Open Space & Recreation**

Examples: Locations for future parks or park expansions, open space preservation targets, sensitive environmental areas, public gathering spaces, etc.

### **Community Facilities & Infrastructure**

Examples: Desired locations for improved or expanded city services, community assets that should be preserved, areas in need of improved infrastructure, etc.

**Arts, Image & Identity**

Examples: Opportunities for gateway and welcome signs, streetscaping, corridors with desirable appearance or in need of improvement, areas to target historic preservation efforts, public art opportunities, etc.

- \* Create a more aesthetically pleasing & create a warm welcome at entry points to the city.
  - ↳ Think the welcome entry points to MSU, but large scale to welcome people to SGF
  - ↳ 65, airport, etc.
- \* Continue to develop boroughs

**Other**

Include any suggestions that do not fit under one of the other categories.





- \* Build/Make a convention center
  - \* Youth sports
  - \* Outdoor amphitheatre
  - \* "City defining natural draw"
    - ↳ use nature
- community facilities

# Visioning Workshop City of Springfield

Group #

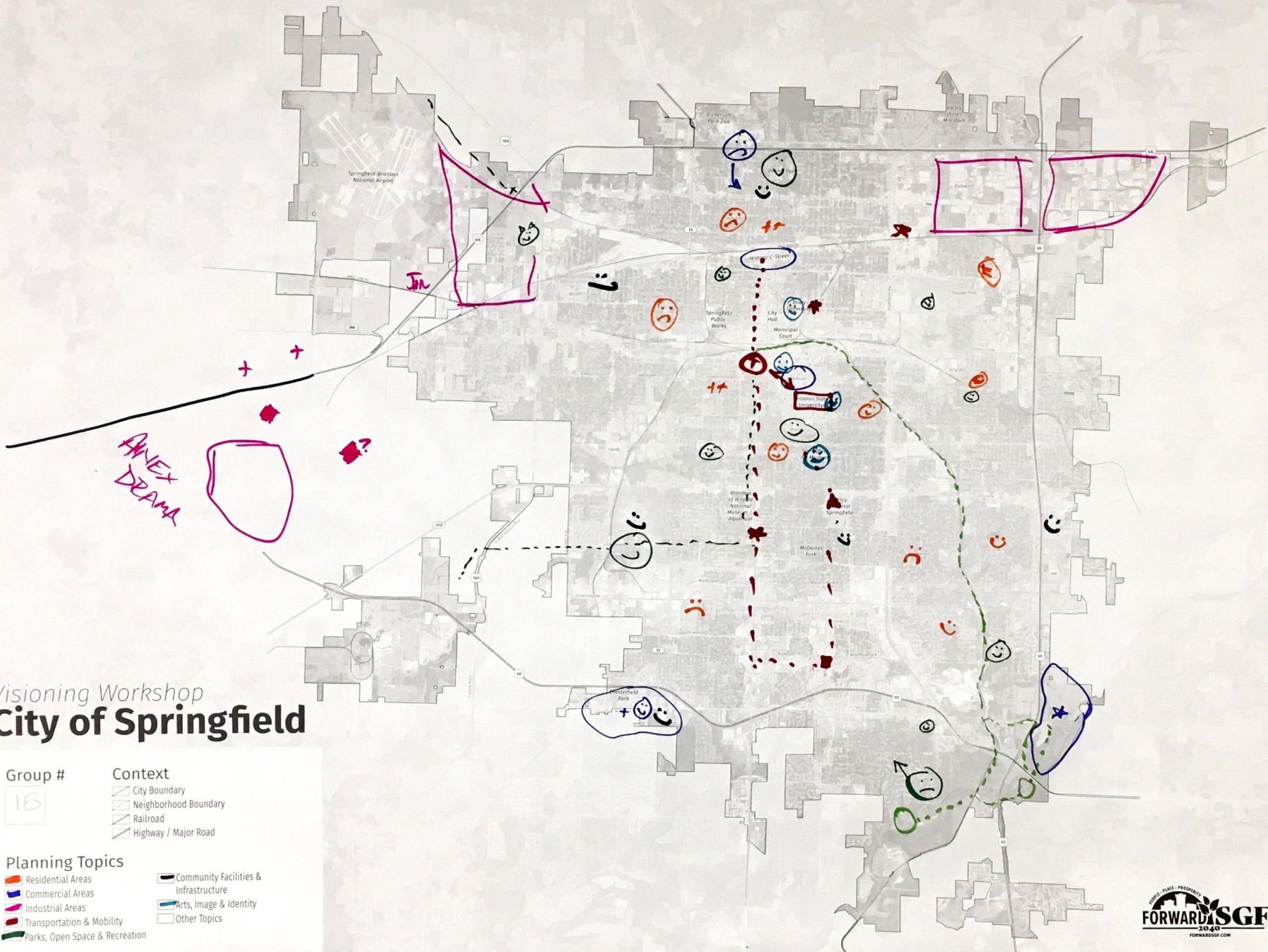
18

Context

-  City Boundary
-  Neighborhood Boundary
-  Railroad
-  Highway / Major Road

Planning Topics

-  Residential Areas
-  Commercial Areas
-  Industrial Areas
-  Transportation & Mobility
-  Parks, Open Space & Recreation
-  Community Facilities & Infrastructure
-  Arts, Image & Identity
-  Other Topics





# Visioning Workshop Series

January 28-29, 2020

---

## Workshop Agenda

- Introductions
- Large Group Polling Exercise
- Break into small groups – Mapping Exercise
- Group Report Back/Wrap-up

## Visioning Workshop Topics

- Residential Areas
- Commercial Areas
- Industrial Areas
- Transportation & Mobility
- Parks, Open Space & Recreation
- Community Facilities & Infrastructure
- Arts, Image & Identity
- Other Topics

## Residential Areas

Examples: Types and location of new housing, property maintenance, housing renovation, code enforcement, historic preservation, affordable housing, senior housing, etc.

AFFORDABILITY! shortage of house under \$200,000, lack of service/building

ZONE 1 → development of affordable housing

WOODLAND HEIGHTS / W. CENTRAL / GRANT BEACH

↳ opportunity for development

↳ safety in these neighborhoods

↳ EDEN VILLAGE = GOOD

SWATH OF SOUTH CENTRAL housing developed in 1980s, by 2040 will need significant updating, refurbishing

## Commercial Areas

Examples: Types of commercial development, desired aesthetic, key redevelopment opportunity sites, examples of quality development, etc.

ANNEX WEST OF SPFD → where services are already @  
↳ does SPFD want to invest in economic/industrial growth?  
↳ REPUBLIC / SPFD lines

SE SPFD

C STREET

DOWNTOWN

### Industrial Areas

Examples: Potential development sites, desired areas for industrial and light industrial uses (e.g. manufacturing, warehousing and logistics, business parks), impacts on surrounding uses, access, and infrastructure, etc.

SEE COMMERCIAL

### Transportation & Mobility

Examples: New streets and extensions, intersection improvements, traffic signals, transit service, sidewalks, trails, pedestrian improvements, parking, etc.

EXPAND TRANSIT SERVICE

- ↳ CONNECT THE WOW grant project to BUS BARN
- ↳ CONNECT MSU students (mit bear line riders) to AREAS
- ↳ EXPRESS BUS TO HUB SPOTS < HOSPITALS - C STREET  
WOW - MSU
- ↳ CONNECT MSU bus lines to CITY BUS
- ↳ CONNECT TO AIRPORT
- ↳ CONNECT TO INDUSTRIAL AREAS - W KEARNEY  
- AIRPORT  
- BROOKLINE



Group #

18

### **Parks, Open Space & Recreation**

Examples: Locations for future parks or park expansions, open space preservation targets, sensitive environmental areas, public gathering spaces, etc.

*LAKE SPFD to JAMES RIVER → connect  
CROSSING 65 → accessible at multiple spots  
DISABILITY TRAILS @ PARKS → paved access  
CONNECT LAKE SPFD to downtown*

### **Community Facilities & Infrastructure**

Examples: Desired locations for improved or expanded city services, community assets that should be preserved, areas in need of improved infrastructure, etc.



Group #

18

### Arts, Image & Identity

Examples: Opportunities for gateway and welcome signs, streetscaping, corridors with desirable appearance or in need of improvement, areas to target historic preservation efforts, public art opportunities, etc.

CONNECTING ART INDUSTRY W/ WALKABILITY & TRAIL SYSTEM  
UNIVERSITY  
WON  
PARKS

TO MAKE AFFORDABLE TO ALL

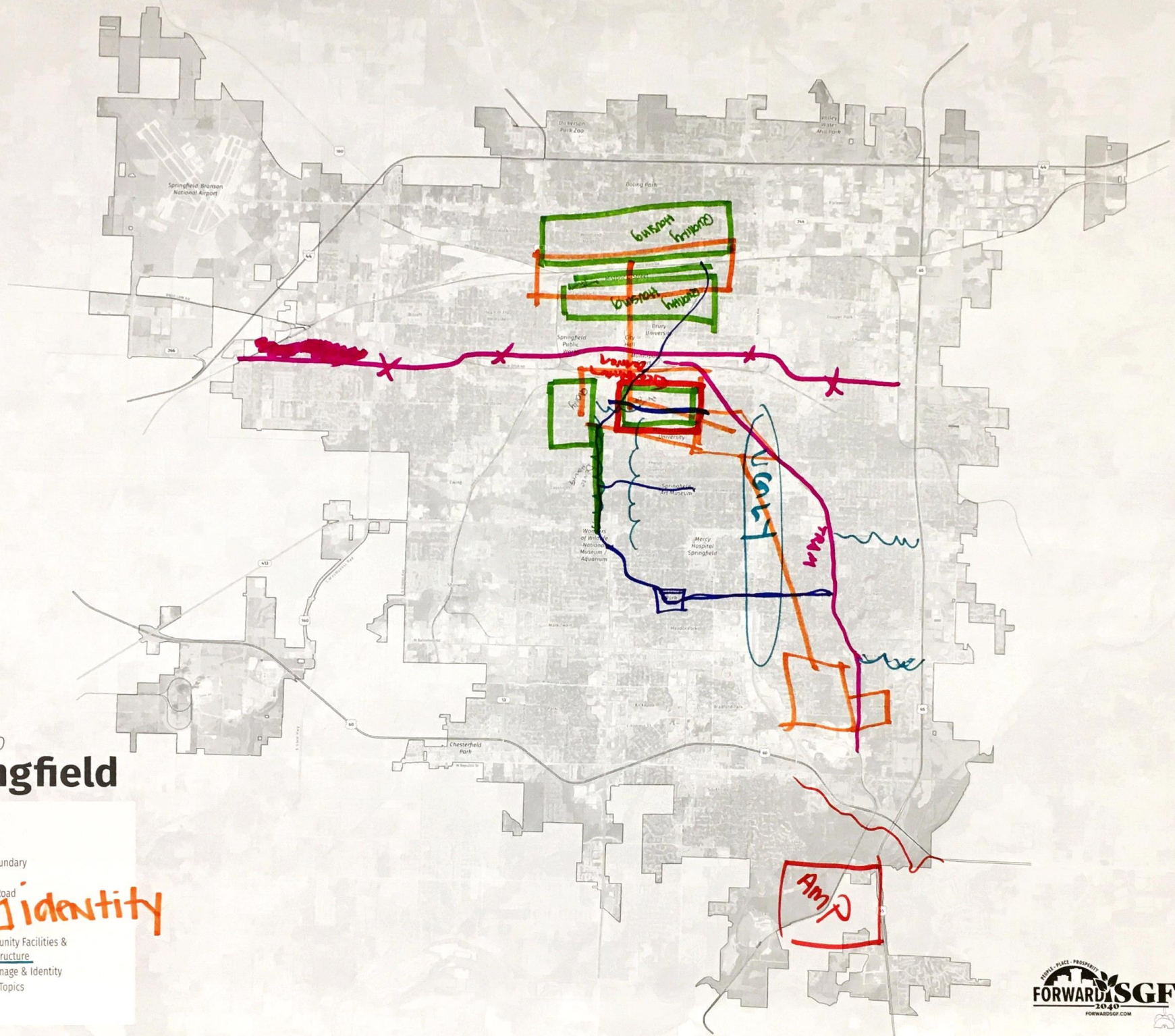
### Other

Include any suggestions that do not fit under one of the other categories.



## TRANSPORTATION

↳ CONNECTIVITY, connecting trails, industry, university,  
health care with transit, trails



# Springfield Branson National Airport

# City of Springfield

Group #  
19

- Context
- City Boundary
  - Neighborhood Boundary
  - Railroad
  - Highway / Major Road

Planning Topics

- Residential Areas
- Commercial Areas
- Industrial Areas
- Transportation & Mobility
- Parks, Open Space & Recreation
- Community Facilities & Infrastructure
- Arts, Image & Identity
- Other Topics

**Identity**

# City of Springfield

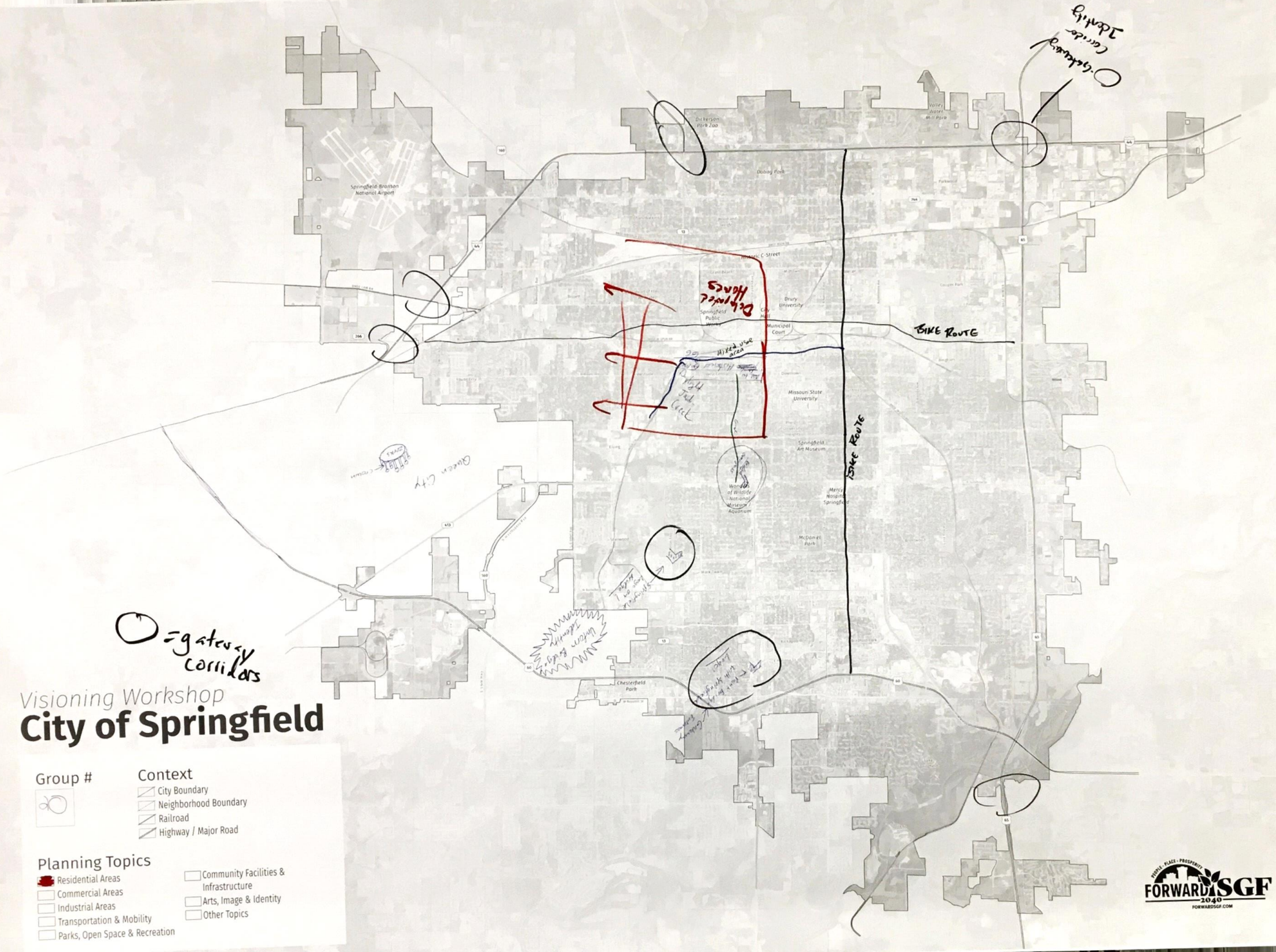
**Group #**

**Context**

- City Boundary
- Neighborhood Boundary
- Railroad
- Highway / Major Road

**Planning Topics**

- Residential Areas
- Commercial Areas
- Industrial Areas
- Transportation & Mobility
- Parks, Open Space & Recreation
- Community Facilities & Infrastructure
- Arts, Image & Identity
- Other Topics



# Visioning Workshop Series

January 28-29, 2020

---

## Workshop Agenda

- Introductions
- Large Group Polling Exercise
- Break into small groups – Mapping Exercise
- Group Report Back/Wrap-up

## Visioning Workshop Topics

- Residential Areas
- Commercial Areas
- Industrial Areas
- Transportation & Mobility
- Parks, Open Space & Recreation
- Community Facilities & Infrastructure
- Arts, Image & Identity
- Other Topics

*- This map is too small / zoomed out to draw on!!*

### Residential Areas


Examples: Types and location of new housing, property maintenance, housing renovation, code enforcement, historic preservation, affordable housing, senior housing, etc.

Mixed use - closer shops & restaurants - neighborhoods needed  
connecting paths  
red = dilapidated housing in W. West SGF

### Commercial Areas

Examples: Types of commercial development, desired aesthetic, key redevelopment opportunity sites, examples of quality development, etc.

- adopt mixed use neighborhoods:  
Zoning
- Promote commercial growth on  
North side as well



### Industrial Areas

Examples: Potential development sites, desired areas for industrial and light industrial uses (e.g. manufacturing, warehousing and logistics, business parks), impacts on surrounding uses, access, and infrastructure, etc.

### Transportation & Mobility


Examples: New streets and extensions, intersection improvements, traffic signals, transit service, sidewalks, trails, pedestrian improvements, parking, etc.

- Need for bike lanes  
(black marker  $\Rightarrow$  along Chestnut Exp. &  
Fremont Ave.

- Rails to Trails downtown<sup>??</sup> (if  
any are abandoned)



Group #




### **Parks, Open Space & Recreation**

Examples: Locations for future parks or park expansions, open space preservation targets, sensitive environmental areas, public gathering spaces, etc.

Need to connect disjointed trails

### **Community Facilities & Infrastructure**

Examples: Desired locations for improved or expanded city services, community assets that should be preserved, areas in need of improved infrastructure, etc.



### Arts, Image & Identity

Examples: Opportunities for gateway and welcome signs, streetscaping, corridors with desirable appearance or in need of improvement, areas to target historic preservation efforts, public art opportunities, etc.

- Placeless entrances to SGF - need gateways w/ sense of ~~development~~ place
- not urban sprawl!!!
- Make of an identity downtown
- Gateway entrance bridges - identify as SGF / create identity

### Other

Include any suggestions that do not fit under one of the other categories.

- capitalize on history; more historic signage throughout town ex. where the spring of Springfield is.



① Create a unique  
(not placeless) identity for  
SGF. Focus on gateways,  
unique history, <sup>sense of</sup> place,  
downtowns.

② mixed-use "





③ connectivity

# Visioning Workshop City of Springfield

Group #

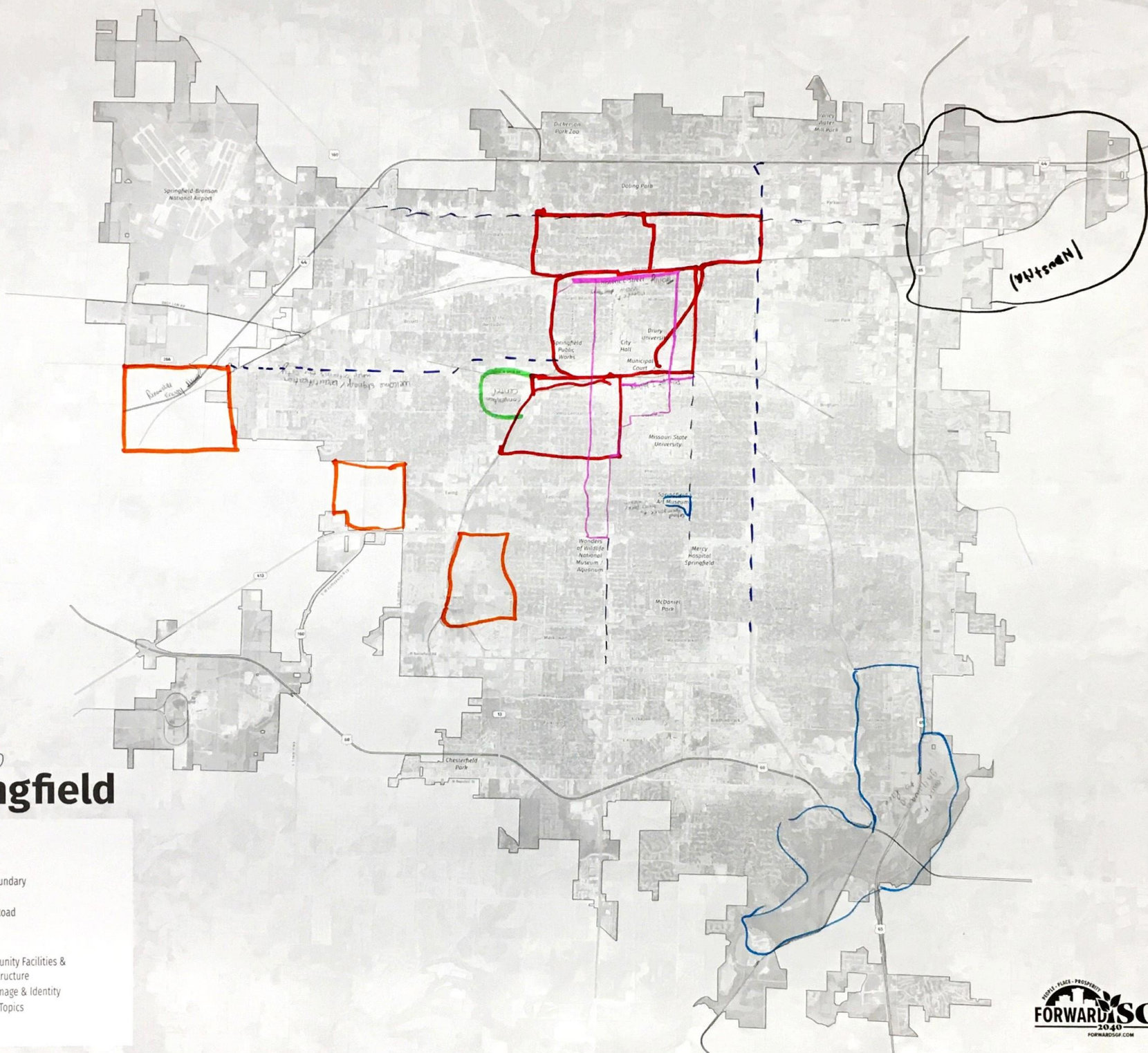
21

Context

-  City Boundary
-  Neighborhood Boundary
-  Railroad
-  Highway / Major Road

Planning Topics

-  Residential Areas
-  Commercial Areas
-  Industrial Areas
-  Transportation & Mobility
-  Parks, Open Space & Recreation
-  Community Facilities & Infrastructure
-  Arts, Image & Identity
-  Other Topics





21

# Visioning Workshop Series

January 28-29, 2020

---

## Workshop Agenda

- Introductions
- Large Group Polling Exercise
- Break into small groups – Mapping Exercise
- Group Report Back/Wrap-up

## Visioning Workshop Topics

- Residential Areas
- Commercial Areas
- Industrial Areas
- Transportation & Mobility
- Parks, Open Space & Recreation
- Community Facilities & Infrastructure
- Arts, Image & Identity
- Other Topics



Group #

21

### **Residential Areas**


Examples: Types and location of new housing, property maintenance, housing renovation, code enforcement, historic preservation, affordable housing, senior housing, etc.

### **Commercial Areas**

Examples: Types of commercial development, desired aesthetic, key redevelopment opportunity sites, examples of quality development, etc.



Group #



### **Industrial Areas**


Examples: Potential development sites, desired areas for industrial and light industrial uses (e.g. manufacturing, warehousing and logistics, business parks), impacts on surrounding uses, access, and infrastructure, etc.

### **Transportation & Mobility**

Examples: New streets and extensions, intersection improvements, traffic signals, transit service, sidewalks, trails, pedestrian improvements, parking, etc.



Group #



**Parks, Open Space & Recreation**


Examples: Locations for future parks or park expansions, open space preservation targets, sensitive environmental areas, public gathering spaces, etc.

**Community Facilities & Infrastructure**

Examples: Desired locations for improved or expanded city services, community assets that should be preserved, areas in need of improved infrastructure, etc.



Group #



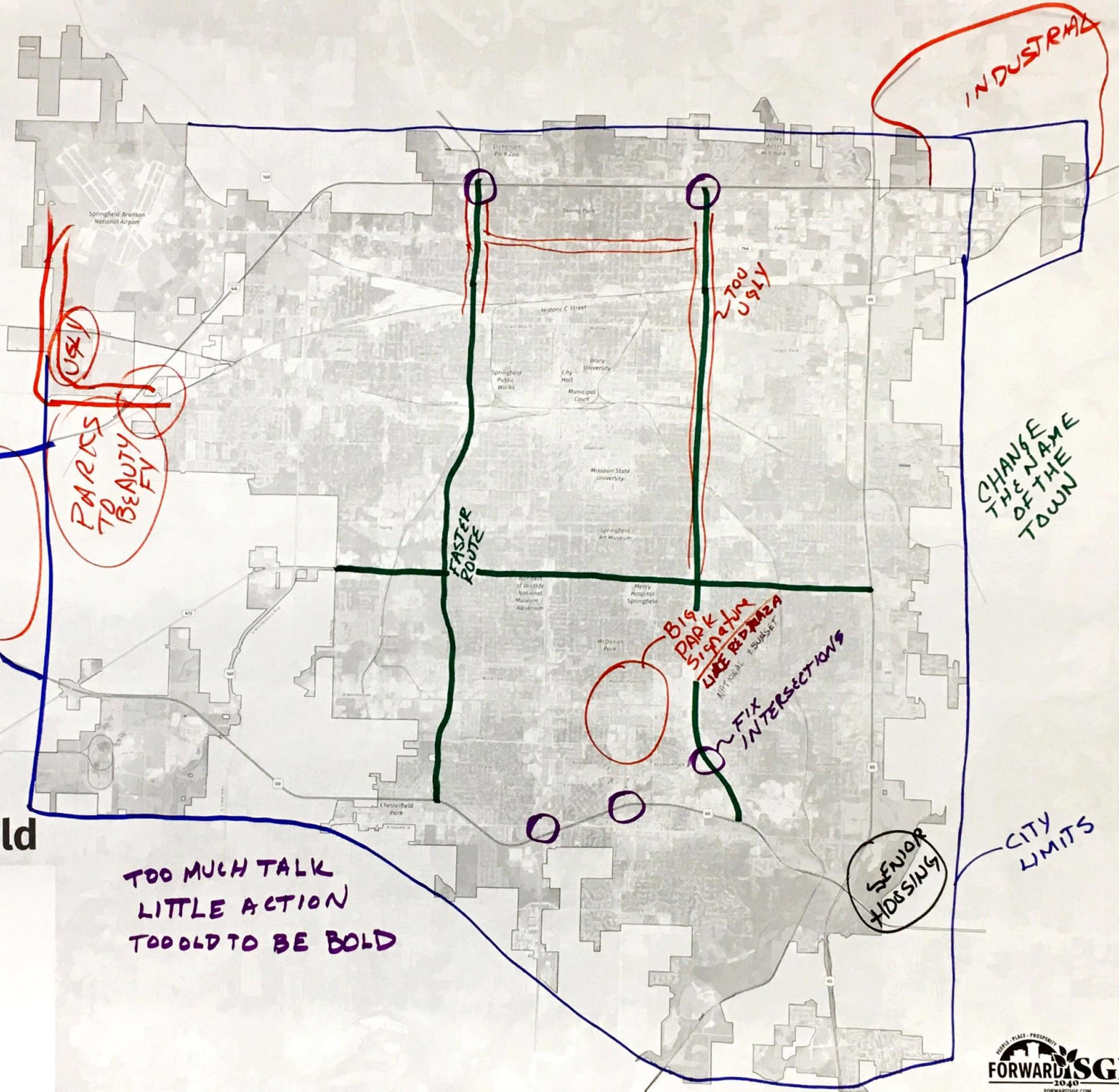
**Arts, Image & Identity**

Examples: Opportunities for gateway and welcome signs, streetscaping, corridors with desirable appearance or in need of improvement, areas to target historic preservation efforts, public art opportunities, etc.

**Other**

Include any suggestions that do not fit under one of the other categories.

- \* Consider orientation of adjacent neighbor blocks
- \* Public Transportation Vendors - Connect
- \* Reg. Signature park - Something we are known for & young people to our community - Destination Parks - National & State
- \* Industrial development - diversity
- \* Industrial development - diversity
- \* Broadband - ~~connect~~ with universities - Kenney - major corridors clear w/ highway corridor
- \* Public health - connect
- \* Senior housing in strategic locations
- \* Fringe w/ community parks in both directions



Visoning Workshop  
**City of Springfield**

Group #  
 22

Context

- City Boundary
- Neighborhood Boundary
- Railroad
- Highway / Major Road

Planning Topics

- Residential Areas
- Commercial Areas
- Industrial Areas
- Transportation & Mobility
- Parks, Open Space & Recreation
- Community Facilities & Infrastructure
- Arts, Image & Identity
- Other Topics





# Visioning Workshop Series

January 28-29, 2020

---

## Workshop Agenda

- Introductions
- Large Group Polling Exercise
- Break into small groups – Mapping Exercise
- Group Report Back/Wrap-up

## Visioning Workshop Topics

- Residential Areas
- Commercial Areas
- Industrial Areas
- Transportation & Mobility
- Parks, Open Space & Recreation
- Community Facilities & Infrastructure
- Arts, Image & Identity
- Other Topics



Group #

22

### **Residential Areas**


Examples: Types and location of new housing, property maintenance, housing renovation, code enforcement, historic preservation, affordable housing, senior housing, etc.

### **Commercial Areas**

Examples: Types of commercial development, desired aesthetic, key redevelopment opportunity sites, examples of quality development, etc.



Group #



### **Industrial Areas**


Examples: Potential development sites, desired areas for industrial and light industrial uses (e.g. manufacturing, warehousing and logistics, business parks), impacts on surrounding uses, access, and infrastructure, etc.

### **Transportation & Mobility**

Examples: New streets and extensions, intersection improvements, traffic signals, transit service, sidewalks, trails, pedestrian improvements, parking, etc.



Group #



### **Parks, Open Space & Recreation**

Examples: Locations for future parks or park expansions, open space preservation targets, sensitive environmental areas, public gathering spaces, etc.


NORTH WEST

### **Community Facilities & Infrastructure**

Examples: Desired locations for improved or expanded city services, community assets that should be preserved, areas in need of improved infrastructure, etc.



Group #



**Arts, Image & Identity**

Examples: Opportunities for gateway and welcome signs, streetscaping, corridors with desirable appearance or in need of improvement, areas to target historic preservation efforts, public art opportunities, etc.

**Other**

Include any suggestions that do not fit under one of the other categories.

# Visioning Workshop Series

January 28-29, 2020

---

## Workshop Agenda

- Introductions
- Large Group Polling Exercise
- Break into small groups – Mapping Exercise
- Group Report Back/Wrap-up

## Visioning Workshop Topics

- Residential Areas
- Commercial Areas
- Industrial Areas
- Transportation & Mobility
- Parks, Open Space & Recreation
- Community Facilities & Infrastructure
- Arts, Image & Identity
- Other Topics



Group #



### **Residential Areas**


Examples: Types and location of new housing, property maintenance, housing renovation, code enforcement, historic preservation, affordable housing, senior housing, etc.

### **Commercial Areas**

Examples: Types of commercial development, desired aesthetic, key redevelopment opportunity sites, examples of quality development, etc.



Group #



### **Industrial Areas**

Examples: Potential development sites, desired areas for industrial and light industrial uses (e.g. manufacturing, warehousing and logistics, business parks), impacts on surrounding uses, access, and infrastructure, etc.


### **Transportation & Mobility**

Examples: New streets and extensions, intersection improvements, traffic signals, transit service, sidewalks, trails, pedestrian improvements, parking, etc.





Group #



### **Parks, Open Space & Recreation**


Examples: Locations for future parks or park expansions, open space preservation targets, sensitive environmental areas, public gathering spaces, etc.

### **Community Facilities & Infrastructure**

Examples: Desired locations for improved or expanded city services, community assets that should be preserved, areas in need of improved infrastructure, etc.



Group #



**Arts, Image & Identity**

Examples: Opportunities for gateway and welcome signs, streetscaping, corridors with desirable appearance or in need of improvement, areas to target historic preservation efforts, public art opportunities, etc.

**Other**

Include any suggestions that do not fit under one of the other categories.

Group # 22

BOLD

→ Too much talk little action

1. Beautification

Branding

Three B's





Q. Senior Housing  
like Florida  
Baby Boomer retiring

# Visioning Workshop City of Springfield

Group #

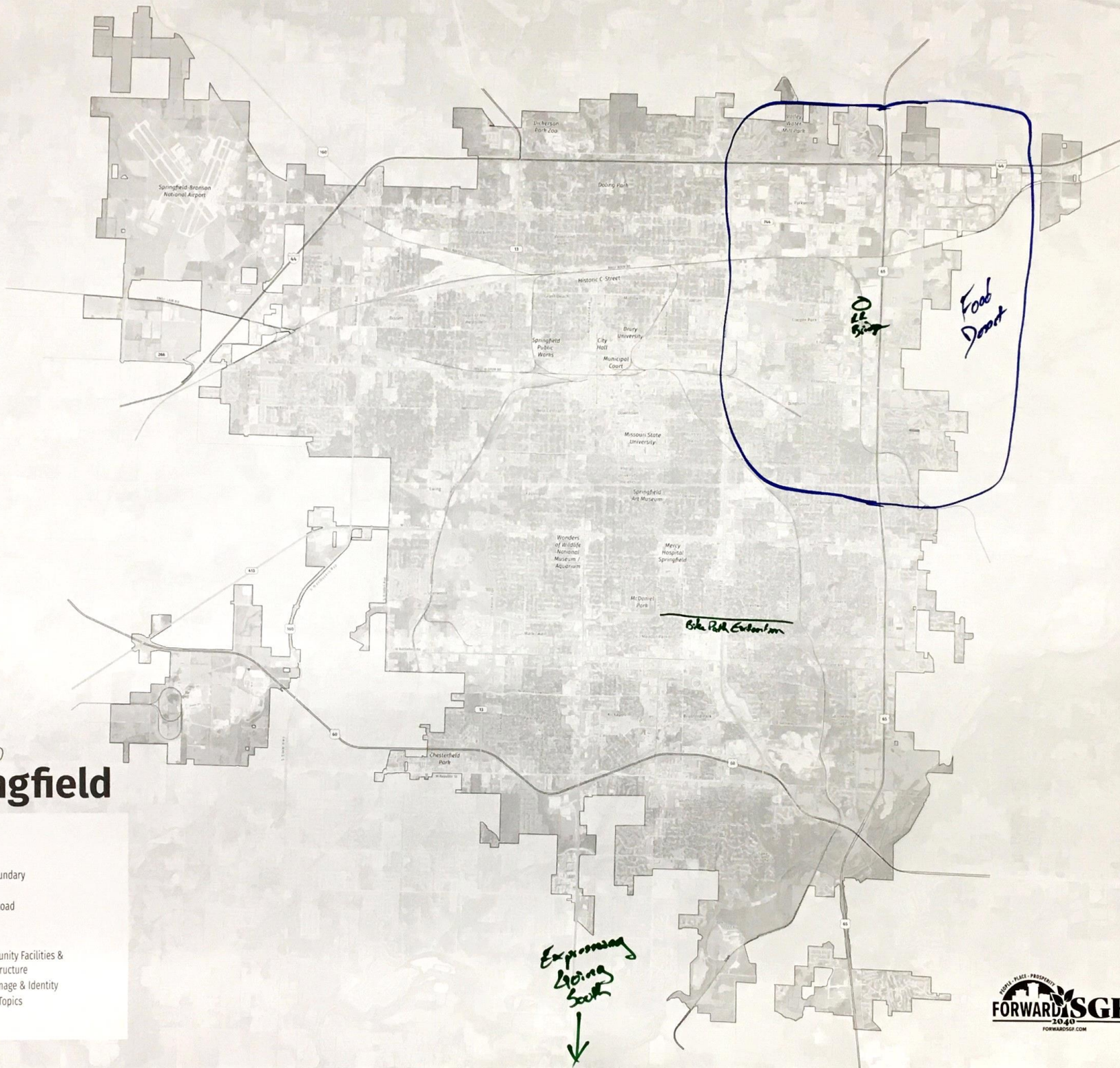
13

Context

-  City Boundary
-  Neighborhood Boundary
-  Railroad
-  Highway / Major Road

Planning Topics

-  Residential Areas
-  Commercial Areas
-  Industrial Areas
-  Transportation & Mobility
-  Parks, Open Space & Recreation
-  Community Facilities & Infrastructure
-  Arts, Image & Identity
-  Other Topics





# Visioning Workshop Series

January 28-29, 2020

---

## Workshop Agenda

- Introductions
- Large Group Polling Exercise
- Break into small groups – Mapping Exercise
- Group Report Back/Wrap-up

## Visioning Workshop Topics

- Residential Areas
- Commercial Areas
- Industrial Areas
- Transportation & Mobility
- Parks, Open Space & Recreation
- Community Facilities & Infrastructure
- Arts, Image & Identity
- Other Topics

### Residential Areas

Examples: Types and location of new housing, property maintenance, housing renovation, code enforcement, historic preservation, affordable housing, senior housing, etc.

More maintenance and rehabilitation in center + west city -  
Lots of building on the outskirts, but houses in decline in center / west

More housing needed for entry-level buyers

More city support / incentives for people wanting to renovate / upgrade their neighborhoods - focused in certain zones

Social businesses in neighborhoods (coffee shops, etc.)

### Commercial Areas

Examples: Types of commercial development, desired aesthetic, key redevelopment opportunity sites, examples of quality development, etc.

Neighborhood retail shops + services in neighborhoods

- Warehouse / distribution (Amazon, etc.) to leverage airport + U.S. central location

- Whole Foods / Trader Joe's

- More locally ~~owned~~ owned restaurants - in areas like

West Kearney - we have marked food development areas in purple

### Industrial Areas

Examples: Potential development sites, desired areas for industrial and light industrial uses (e.g. manufacturing, warehousing and logistics, business parks), impacts on surrounding uses, access, and infrastructure, etc.

This is an area where we are doing well.  
Some opportunity in the northwest corner of town

### Transportation & Mobility

Examples: New streets and extensions, intersection improvements, traffic signals, transit service, sidewalks, trails, pedestrian improvements, parking, etc.

Better connection between schools - and schools  
outside city limits

Bike lane extensions + connectors - closing current gaps

Division bridge over railroad (like @ Chestnut) to  
provide another corridor for entry to the city from the east.

Additional artery going south - to relieve traffic  
on Campbell, + US 65

Consider a true, limited-access expressway

### Parks, Open Space & Recreation

Examples: Locations for future parks or park expansions, open space preservation targets, sensitive environmental areas, public gathering spaces, etc.

Lexington-style horse park/facility - expansion at  
Valley Water Mill

### Community Facilities & Infrastructure

Examples: Desired locations for improved or expanded city services, community assets that should be preserved, areas in need of improved infrastructure, etc.

More development needed to support communities  
east of U.S. 65

Bike lanes - greenway connectors - marked in green

More sidewalks - more walkability -

↳ close small  
gaps in current  
lane / trail system





Group #

23

### Arts, Image & Identity

Examples: Opportunities for gateway and welcome signs, streetscaping, corridors with desirable appearance or in need of improvement, areas to target historic preservation efforts, public art opportunities, etc.

### Other

Include any suggestions that do not fit under one of the other categories.

One big idea:

Connect all Greenway trails  
Create a usable biking transportation  
System

Neighborhood connections + neighborhood retail

Address food deserts w/ grocery + food service options

Entry level housing - w/ access to transportation

Seconded on the long-term idea of light rail -  
maybe north-south to relieve congestion

Seconded on downtown convention center - possibly  
an arena - or sports entertainment complex

MOBILE 158114101  
 800 807 5062  
 11402410101  
 1145 9 1289

ANNEX?

Sidewalk, Glenstone,  
 Nat'l, Sunshine,  
 Campbell, Kansas Ave.  
 TREES IN COMMERCIAL  
 Kearney, 13, Glenstone, Campbell,  
 Division... Republic Rd

We need small houses  
 in pocket - affordable  
 less than  
 there

annex?

Rocket  
 Parks

Police  
 Stations  
 in every  
 1/2 mile

Visioning Workshop  
**City of Springfield**

Group #

4

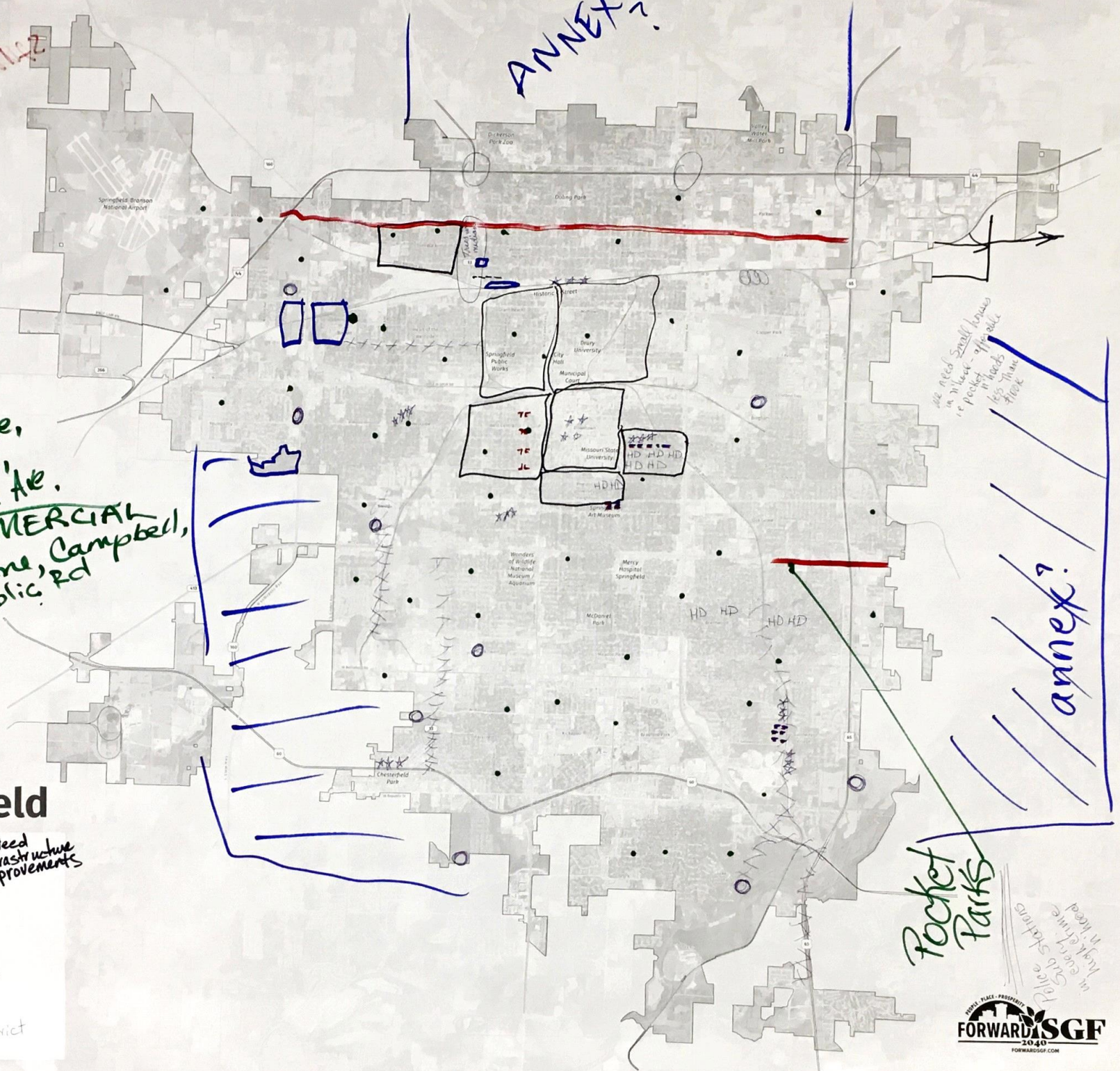
Context

- City Boundary
- Neighborhood Boundary
- Railroad
- Highway / Major Road

- Need infrastructure improvements

Planning Topics

- Residential Areas
- Commercial Areas
- Industrial Areas
- Transportation & Mobility
- Parks, Open Space & Recreation
- Community Facilities & Infrastructure
- Arts, Image & Identity
- Other Topics
- HD - Historic District





# Visioning Workshop Series

January 28-29, 2020

---

## Workshop Agenda

- Introductions
- Large Group Polling Exercise
- Break into small groups – Mapping Exercise
- Group Report Back/Wrap-up

## Visioning Workshop Topics

- Residential Areas
- Commercial Areas
- Industrial Areas
- Transportation & Mobility
- Parks, Open Space & Recreation
- Community Facilities & Infrastructure
- Arts, Image & Identity
- Other Topics

42

### Residential Areas

Examples: Types and location of new housing, property maintenance, housing renovation, code enforcement, historic preservation, affordable housing, senior housing, etc.

Pocket Parks,  
Inf. Improvements - Flooding,  
HP, out of state landlord & slum  
lord enforcement

### Commercial Areas

Examples: Types of commercial development, desired aesthetic, key redevelopment opportunity sites, examples of quality development, etc.

Mixed use! Main floor  
business, live above... walkable  
for millennial & Seniors  
Make our corridors less embarrassing -  
add trees.

### Industrial Areas

Examples: Potential development sites, desired areas for industrial and light industrial uses (e.g. manufacturing, warehousing and logistics, business parks), impacts on surrounding uses, access, and infrastructure, etc.

Water run off - Develop reliable  
56 to entice. Too many crazy size  
parking lots.

### Transportation & Mobility

Examples: New streets and extensions, intersection improvements, traffic signals, transit service, sidewalks, trails, pedestrian improvements, parking, etc.

Get people to new medical facilities  
at 65 & Evans & Springfield  
Lake, Sequoia Park, Fellows Lake,  
Water Shed... TRAM from downtown  
Link all Greenways

### Parks, Open Space & Recreation

Examples: Locations for future parks or park expansions, open space preservation targets, sensitive environmental areas, public gathering spaces, etc.

Many more pocket parks, community gardens for added food security interspersed, compost facilities in pocket parks

### Community Facilities & Infrastructure

Examples: Desired locations for improved or expanded city services, community assets that should be preserved, areas in need of improved infrastructure, etc.

Hello, Galloway Village.



### Arts, Image & Identity

Examples: Opportunities for gateway and welcome signs, streetscaping, corridors with desirable appearance or in need of improvement, areas to target historic preservation efforts, public art opportunities, etc.

Lots of HP opportunities in Roundtree, U Heights, Brentwood, Southern Hills, Gallowsay. Please improve gateways & public art ...

### Other

Include any suggestions that do not fit under one of the other categories.

We bike, we walk & we want walkable, sustainable living options!

